

143°30'E

143°45'E

144°E

38°45'S

38°45'S

Victoria

Apollo Bay

Bathymetric contours are shown at 10m depth intervals, and are indicative only.

38° 54.667' S

39° S

39° S

143° 30.083' E

143° 40.083' E

Apollo Marine Park

39° 11.917' S

39°15'S

39°15'S

144° 00' E

39° 21' S

NOT FOR NAVIGATIONAL PURPOSES

Coordinates are expressed in degrees and minutes. Where boundaries are not gazetted as whole minutes, the coordinates shown have been rounded to 3 decimal places of a minute (+/- 1 metre of gazetted coordinates).


Apollo Marine Park

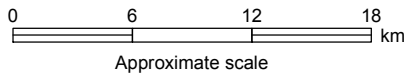
South-east Network Management Plan 2013

Zoning


 Multiple Use Zone (IUCN VI)

Maritime boundaries

 Limit of coastal waters



Approximate scale



Projection: Geographics
Datum: GDA94 (effectively WGS84)

Spatial data sources:

- DoEE (2018): Australia's Network of Marine Parks
- Geoscience Australia (2004): GEODATA TOPO 100k - Coastline
- Geoscience Australia (2005): Australian Bathymetry and Topography
- Geoscience Australia (2006): GEODATA TOPO 250k
- Geoscience Australia (2014): Australian Maritime Boundaries (AMB) v3

Produced by the Environmental Resources Information Network (ERIN).
Australian Government Department of the Environment and Energy