

143°30'E

143°45'E

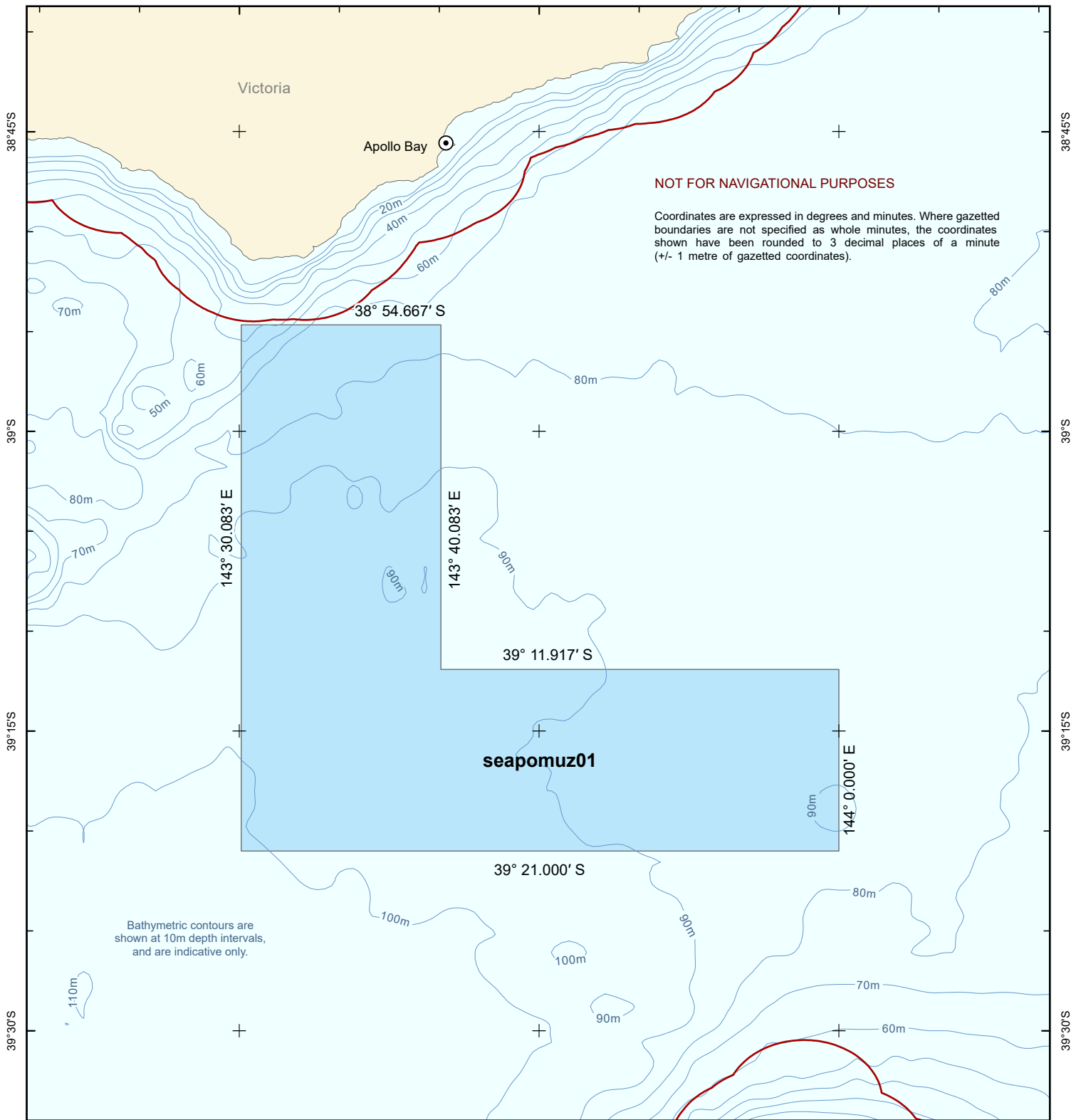
144°E

Victoria

Apollo Bay

NOT FOR NAVIGATIONAL PURPOSES

Coordinates are expressed in degrees and minutes. Where gazetted boundaries are not specified as whole minutes, the coordinates shown have been rounded to 3 decimal places of a minute (+/- 1 metre of gazetted coordinates).





### Apollo Marine Park Draft for consultation

#### Zoning


 Multiple Use Zone (IUCN VI)

#### Maritime boundaries

 Limit of coastal waters



Approximate scale



Projection: Geographics  
Datum: GDA94 (effectively WGS84)

#### Spatial data sources:

- DCCEE (2024): Australian Marine Parks
- Geoscience Australia (2020): Australian Maritime Boundaries
- Geoscience Australia (2006): GEODATA TOPO 250K
- Geoscience Australia (2005): Australian Bathymetry and Topography

Produced by:  
Environment Information Australia | Department of Climate Change,  
Energy, the Environment and Water