

149°40'E

150°E

150°20'E

150°40'E

151°E

37°20'S

37°40'S

38°S

38°20'S

38°40'S

37°20'S

37°40'S

38°S

38°20'S

38°40'S

New South Wales

Victoria

Mallacoota

Bathymetric contours are shown at 200m depth intervals, and are indicative only.

37° 38.000' S
150° 22.000' E

37° 38.000' S
150° 36.000' E

seeasmuz01

38° 30.000' S
149° 51.000' E

38° 30.000' S
150° 36.000' E

NOT FOR NAVIGATIONAL PURPOSES

Coordinates are expressed in degrees and minutes. Straight lines of this reserve, other than meridians and parallels; are geodesic lines (shortest line between points), they are not lines of constant bearing (rhumb line or loxodrome).


East Gippsland Marine Park

Draft for consultation


Zoning


 Multiple Use Zone (IUCN VI)

Other marine protected areas

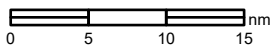
 State marine park

Maritime boundaries

 Limit of coastal waters



Approximate scale



Projection: Geographics
Datum: GDA94 (effectively WGS84)

Spatial data sources:
DCCEEW (2024): Australian Marine Parks
DCCEEW (2022): Collaborative Australian Protected Areas Database 2022
Geoscience Australia (2020): Australian Maritime Boundaries
Geoscience Australia (2006): GEODATA TOPO 250K
Geoscience Australia (2005): Australian Bathymetry and Topography

Produced by:
Environment Information Australia | Department of Climate Change, Energy, the Environment and Water

© Commonwealth of Australia, 2024