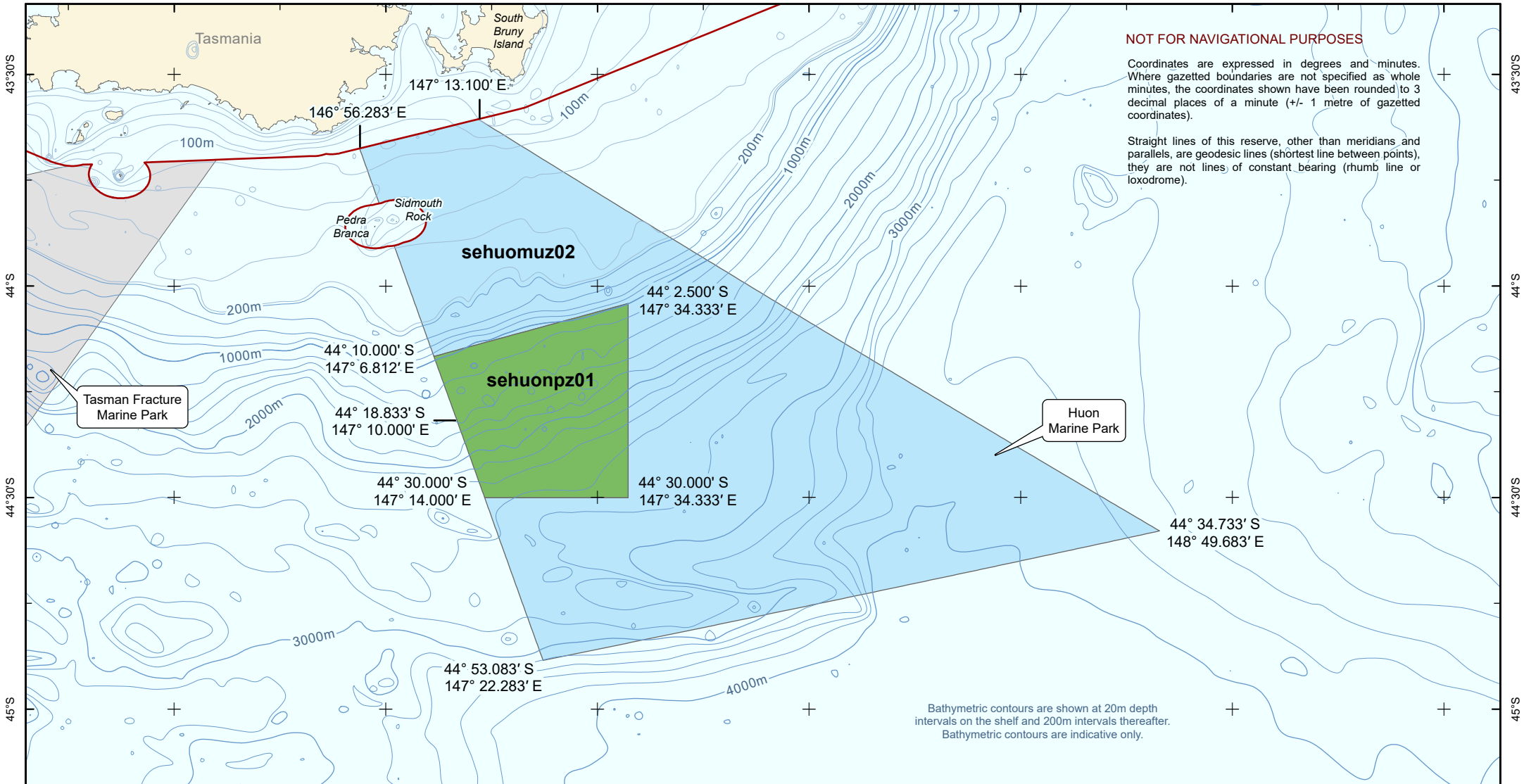


146°30'E 147°E 147°30'E 148°E 148°30'E 149°E 149°30'E



**NOT FOR NAVIGATIONAL PURPOSES**

Coordinates are expressed in degrees and minutes. Where gazetted boundaries are not specified as whole minutes, the coordinates shown have been rounded to 3 decimal places of a minute (+/- 1 metre of gazetted coordinates).

Straight lines of this reserve, other than meridians and parallels, are geodesic lines (shortest line between points), they are not lines of constant bearing (rhumb line or loxodrome).

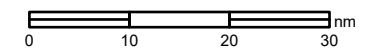
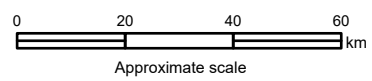
Bathymetric contours are shown at 20m depth intervals on the shelf and 200m intervals thereafter. Bathymetric contours are indicative only.

### Huon Marine Park Draft for consultation

- Zoning**
- National Park Zone (IUCN II)
  - Multiple Use Zone (IUCN VI)

- Other marine protected areas**
- Nearby Australian Marine Park

- Maritime boundaries**
- Limit of coastal waters



Projection: Geographics  
Datum: GDA94 (effectively WGS84)

Spatial data sources:  
DCCEEW (2024): Australian Marine Parks  
Geoscience Australia (2020): Australian Maritime Boundaries  
Geoscience Australia (2006): GEODATA TOPO 250K  
Geoscience Australia (2005): Australian Bathymetry and Topography

Produced by:  
Environment Information Australia | Department of Climate Change, Energy, the Environment and Water