

94°0'E

96°0'E

98°0'E

100°0'E

10°0'S

12°0'S

14°0'S

94°0'E

96°0'E

98°0'E

100°0'E


# Cocos (Keeling) Islands Marine Park

## Zoning

 National Park Zone (IUCN II)

 Habitat Protection Zone (IUCN IV)


## Other areas

 Pulu Keeling National Park marine zone

## Maritime boundaries

 Limit of Australia's exclusive economic zone

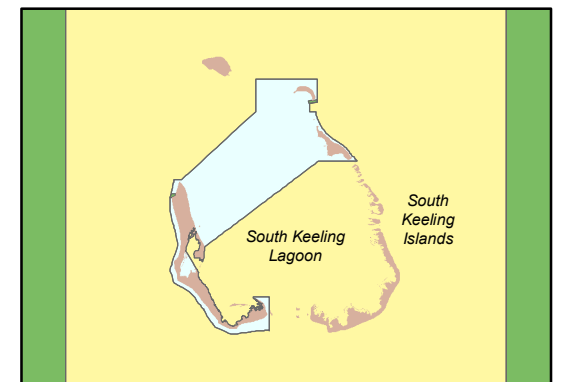
 Territorial Sea Limit (approximately 12nm)



Approximate scale

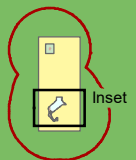
Projection: Geographics  
Datum: GDA94 (effectively WGS84)

Data sources:  
DAWE (2022): Australian Marine Parks in the Indian Ocean Territories  
DAWE (2020): Collaborative Australian Protected Areas Database  
Geoscience Australia (2014): Australian Maritime Boundaries (AMB) v3.0  
Coastline derived from:  
Geoscience Australia (2010): Topography and Infrastructure Data 1:30,000  
Geoscience Australia (2011): Coastline - Cocos (Keeling) Islands  
Geoscience Australia (2011): Cocos Island 2011 Orthophotography



© Commonwealth of Australia, 2022

Cocos (Keeling) Islands Marine Park



Inset

Disclaimer:  
The marine park boundary depicted on the map is a spatial interpretation of the boundary as described in the *Environment Protection and Biodiversity Conservation (Indian Ocean Territories Marine Parks) Proclamation 2022*.