

147°4'E

147°6'E

147°8'E

147°10'E

15°26'S

15°28'S

15°30'S

15°32'S

15°34'S

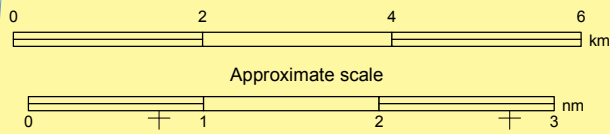
15°26'S

15°28'S

15°30'S

15°32'S

15°34'S



Projection: Geographics  
Datum: GDA94 (effectively WGS84)



Bathymetric contours are shown at 100 m depth intervals, and are indicative only.



**NOT FOR NAVIGATIONAL PURPOSES**

Coordinates are expressed in degrees and minutes. Where gazetted boundaries are not specified as whole minutes, the coordinates shown have been rounded to 3 decimal places of a minute (+/- 1 metre of gazetted coordinates).



### Coral Sea Marine Park - Bougainville Reef

#### Draft Management Plan 2017

**Zoning**

-  National Park Zone (IUCN II)
-  Habitat Protection Zone (IUCN IV)

**Marine features**

-  Dry reef
-  Submerged reef

Australian Government data sources:  
DoEE (2017) : Australia's Network of Marine Parks (Draft)  
Geoscience Australia (2005) : Australian Bathymetry and Topography

Produced by the Environmental Resources Information Network (ERIN)  
Australian Government Department of the Environment and Energy