

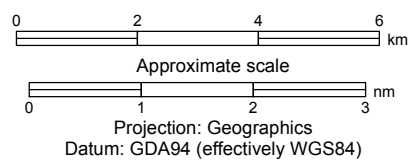


Cartier Island Marine Park
 Draft North-west Network Management Plan 2017

Zoning
 Sanctuary Zone (IUCN Ia)

Maritime boundaries
 Lowest Astronomical Tide



Australian Government data sources:
 DoEE (2017) : Australia's Network of Marine Parks (Draft)
 Geoscience Australia (2014) : Australian Maritime Boundaries (AMB) v3.0
 Geoscience Australia (2005) : Australian Bathymetry and Topography
 Produced by the Environmental Resources Information Network (ERIN)
 Australian Government Department of the Environment and Energy
 © Commonwealth of Australia, 2017