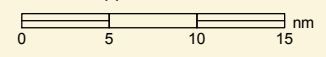



Bathymetric contours are shown at 10 m depth intervals, and are indicative only.



Projection: Geographics
Datum: GDA94 (effectively WGS84)

NOT FOR NAVIGATIONAL PURPOSES


Coordinates are expressed in degrees and minutes. Where boundaries are not gazetted as whole minutes, the coordinates shown have been rounded to 3 decimal places of a minute (+/- 1 metre of gazetted coordinates).

Montebello Marine Park Draft North-west Network Management Plan 2017


Zoning

 Multiple Use Zone (IUCN VI)

Other marine protected area

 State marine park (WA)

Maritime boundaries

 Limit of coastal waters

Australian Government data sources:
DoEE (2017) : Australia's Network of Marine Parks (Draft)
DoEE (2014) : Collaborative Australian Protected Areas Database
Geoscience Australia (2014) : Australian Maritime Boundaries (AMB) v3.0
Geoscience Australia (2006) : GEODATA TOPO 250K
Geoscience Australia (2005) : Australian Bathymetry and Topography

Produced by the Environmental Resources Information Network (ERIN)
Australian Government Department of the Environment and Energy