


Bathymetric contours are shown at 10 m depth intervals, and are indicative only.

NOT FOR NAVIGATIONAL PURPOSES


Coordinates are expressed in degrees and minutes. Where boundaries are not gazetted as whole minutes, the coordinates shown have been rounded to 3 decimal places of a minute (+/- 1 metre of gazetted coordinates).

Roebuck Marine Park Draft North-west Network Management Plan 2017


Zoning

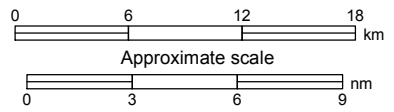
 Multiple Use Zone (IUCN VI)

Other marine protected area

 Indigenous protected area

Maritime boundaries

 Limit of coastal waters



Projection: Geographics
Datum: GDA94 (effectively WGS84)

Australian Government data sources:
DoEE (2017) : Australia's Network of Marine Parks (Draft)
DoPM&C (Environment branch-Indigenous Employment and Recognition Division) (2017) : Indigenous Protected Areas - dedicated
Geoscience Australia (2014) : Australian Maritime Boundaries (AMB) v3.0
Geoscience Australia (2006) : GEODATA TOPO 250K
Geoscience Australia (2005) : Australian Bathymetry and Topography
Produced by the Environmental Resources Information Network (ERIN)
Australian Government Department of the Environment and Energy