


## Shark Bay Marine Park

### Draft North-west Network Management Plan 2017


#### Zoning


 Multiple Use Zone (IUCN VI)

#### Other marine protected area

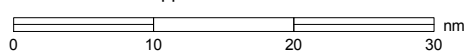
 State marine park (WA)

#### Maritime boundaries

 Limit of coastal waters



Approximate scale



Projection: Geographics  
Datum: GDA94 (effectively WGS84)

#### Australian Government data sources:

DoEE (2017) : Australia's Network of Marine Parks (Draft)  
DoEE (2014) : Collaborative Australian Protected Areas Database  
Geoscience Australia (2014) : Australian Maritime Boundaries (AMB) v3.0  
Geoscience Australia (2006) : GEODATA TOPO 250K  
Geoscience Australia (2005) : Australian Bathymetry and Topography

Produced by the Environmental Resources Information Network (ERIN)  
Australian Government Department of the Environment and Energy

© Commonwealth of Australia, 2017