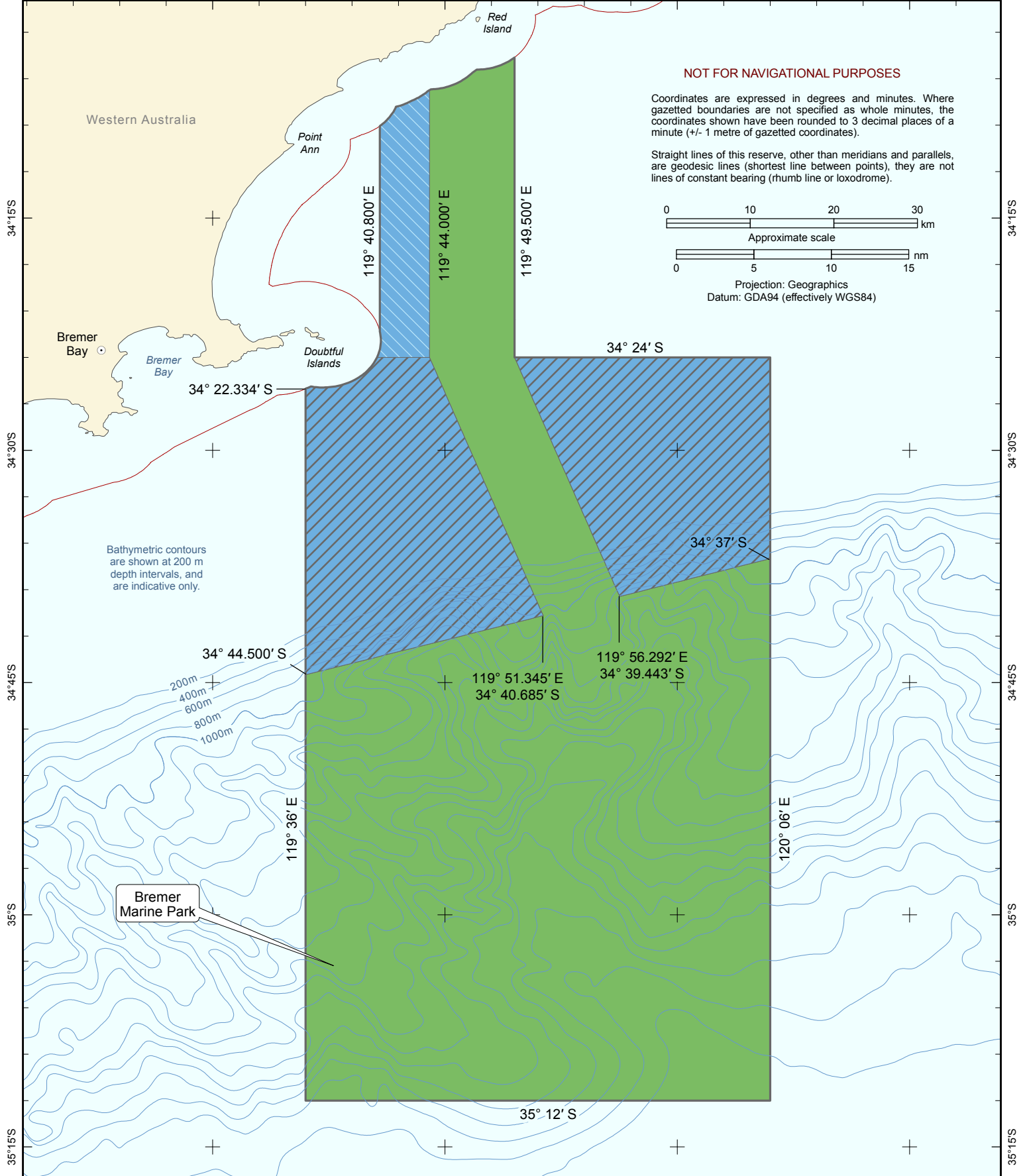


119°30'E

119°45'E

120°E

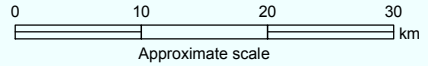
120°15'E



NOT FOR NAVIGATIONAL PURPOSES

Coordinates are expressed in degrees and minutes. Where gazetted boundaries are not specified as whole minutes, the coordinates shown have been rounded to 3 decimal places of a minute (+/- 1 metre of gazetted coordinates).

Straight lines of this reserve, other than meridians and parallels, are geodesic lines (shortest line between points), they are not lines of constant bearing (rhumb line or loxodrome).






Projection: Geographics
Datum: GDA94 (effectively WGS84)

Bathymetric contours are shown at 200 m depth intervals, and are indicative only.


Bremer Marine Park

Bremer Marine Park
Draft South-west Network Management Plan 2017

Zoning

-  National Park Zone (IUCN II)
-  Special Purpose Zone (Mining Exclusion) (IUCN VI)
-  Special Purpose Zone (Trawl) (IUCN VI)

Maritime boundaries

-  Limit of coastal waters

Australian Government data sources:
 DoEE (2017) : Australia's Network of Marine Parks (Draft)
 DoEE (2014) : Collaborative Australian Protected Areas Database
 Geoscience Australia (2014) : Australian Maritime Boundaries (AMB) v 3.0
 Geoscience Australia (2006) : GEODATA TOPO 250K
 Geoscience Australia (2005) : Australian Bathymetry and Topography

Produced by the Environmental Resources Information Network (ERIN)
 Australian Government Department of the Environment and Energy