



Murat Marine Park Draft South-west Network Management Plan 2017

Zoning


 National Park Zone (IUCN II)


Other marine protected areas

 Nearby Australian marine park


 State marine park (SA)

Maritime boundaries

 Limit of coastal waters



Approximate scale



Projection: Geographics
Datum: GDA94 (effectively WGS84)

Australian Government data sources:
DoEE (2017) : Australia's Network of Marine Parks (Draft)
DoEE (2014) : Collaborative Australian Protected Areas Database
Geoscience Australia (2014) : Australian Maritime Boundaries (AMB) v 3.0
Geoscience Australia (2005) : Australian Bathymetry and Topography

Produced by the Environmental Resources Information Network (ERIN)
Australian Government Department of the Environment and Energy
© Commonwealth of Australia, 2017