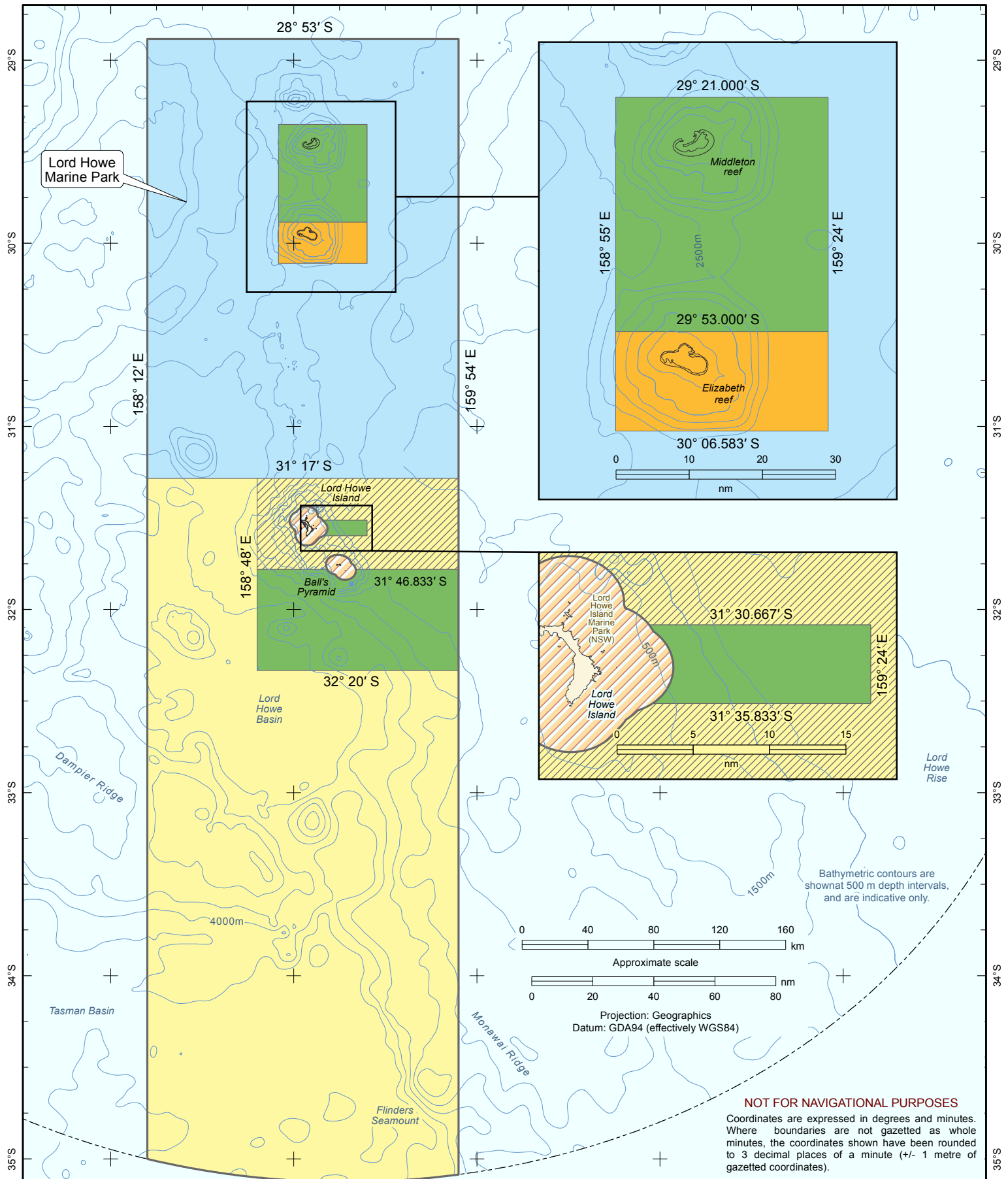
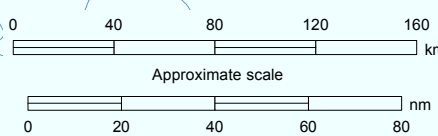


158°E 159°E 160°E 161°E 162°E



Bathymetric contours are shown at 500 m depth intervals, and are indicative only.








Projection: Geographics
Datum: GDA94 (effectively WGS84)

NOT FOR NAVIGATIONAL PURPOSES


Coordinates are expressed in degrees and minutes. Where boundaries are not gazetted as whole minutes, the coordinates shown have been rounded to 3 decimal places of a minute (+/- 1 metre of gazetted coordinates).

Lord Howe Marine Park
Draft Temperate East Network Management Plan 2017


Zoning

-  National Park Zone (IUCN II)
-  Recreational Use Zone (IUCN IV)
-  Habitat Protection Zone (Lord Howe) (IUCN IV)
-  Habitat Protection Zone (IUCN IV)
-  Multiple Use Zone (IUCN VI)

Other marine protected area

-  State marine park (NSW)

Maritime boundaries

-  Limit of Australian exclusive economic zone

Australian Government data sources:
DoEE (2017) : Australia's Network of Marine Parks (Draft)
DoEE (2014) : Collaborative Australian Protected Areas Database
Geoscience Australia (2014) : Australian Maritime Boundaries (AMB) v3.0
Geoscience Australia (2006) : GEODATA TOPO 250K
Geoscience Australia (2005) : Australian Bathymetry and Topography

Produced by the Environmental Resources Information Network (ERIN)
Australian Government Department of the Environment and Energy