





**Coral Sea Marine Park - Kenn Seamount
Management Plan 2018**

Zoning

-  Habitat Protection Zone (IUCN IV)
-  Special Purpose Zone (Trawl) (IUCN VI)



Approximate scale



Projection: Geographics
Datum: GDA94 (effectively WGS84)

Spatial data sources:
DoEE (2018): Australia's Network of Marine Parks
Geoscience Australia (2005): Australian Bathymetry and Topography

Produced by the Environmental Resources Information Network (ERIN),
Australian Government Department of the Environment and Energy.