



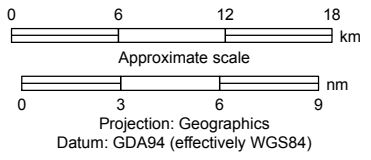
NOT FOR NAVIGATIONAL PURPOSES
 Coordinates are expressed in degrees and minutes.

Limmen Marine Park North Network Management Plan 2018

Zoning
 Habitat Protection Zone (IUCN IV)

Marine protected area
 State marine park (NT)

Maritime boundaries
 Limit of coastal waters



Spatial data sources:
 DoEE (2016): Collaborative Australian Protected Areas Database (CAPAD)
 DoEE (2018): Australia's Network of Marine Parks
 Geoscience Australia (2003): GEODATA TOPO 2.5M
 Geoscience Australia (2004): GEODATA COAST 100K
 Geoscience Australia (2005): Australian Bathymetry and Topography
 Geoscience Australia (2014): Australian Maritime Boundaries (AMB) v 3.0
 Produced by the Environmental Resources Information Network (ERIN),
 Australian Government Department of the Environment and Energy.