

119°30'E

119°45'E


120°E

120°15'E


NOT FOR NAVIGATIONAL PURPOSES

Coordinates are expressed in degrees and minutes. Where gazetted boundaries are not specified as whole minutes, the coordinates shown have been rounded to 3 decimal places of a minute (+/- 1 metre of gazetted coordinates).

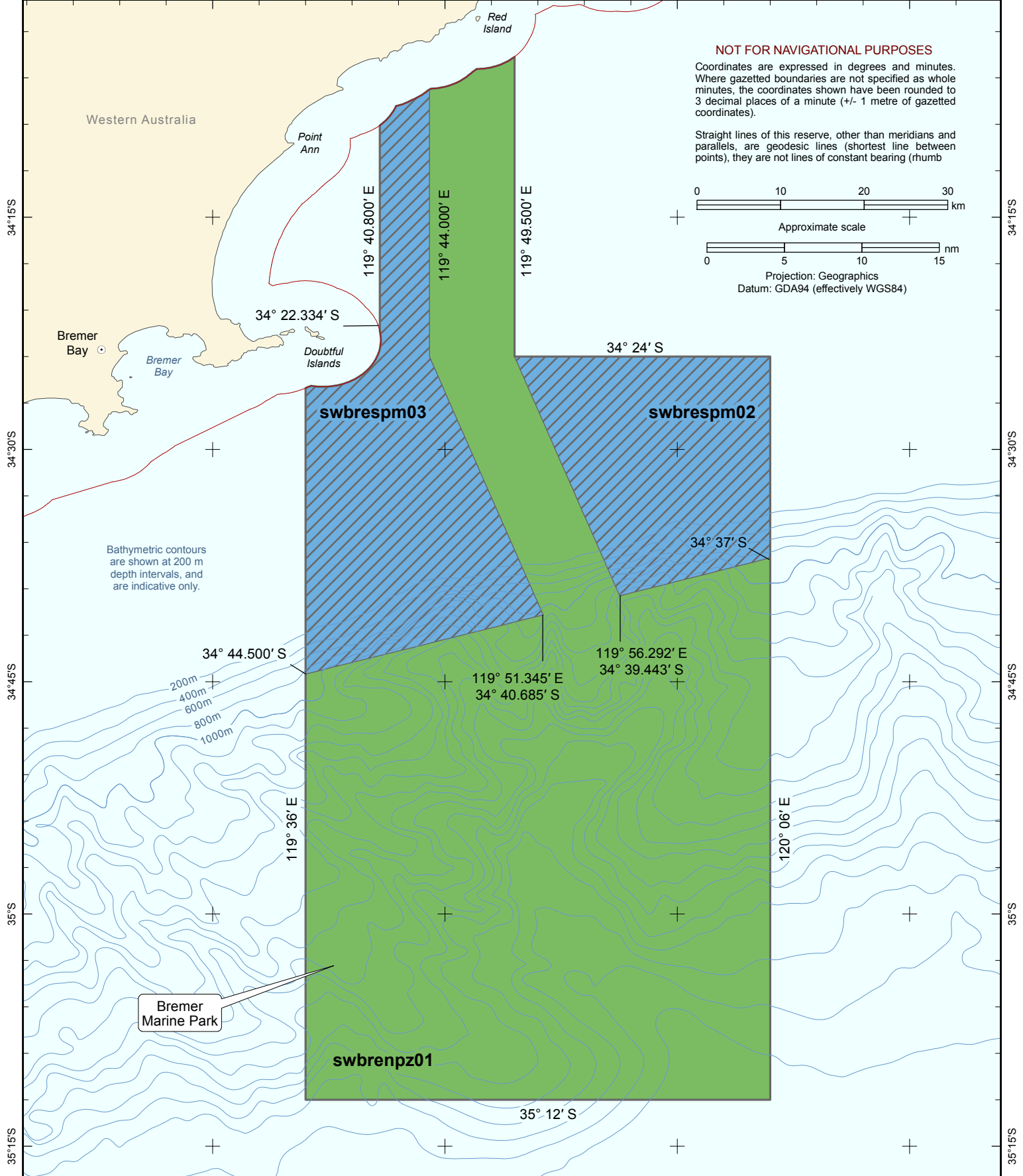
Straight lines of this reserve, other than meridians and parallels, are geodesic lines (shortest line between points), they are not lines of constant bearing (rhumb)



Approximate scale



Projection: Geographics
Datum: GDA94 (effectively WGS84)



Bremer Marine Park
South-west Network Management Plan 2018

Zoning

- National Park Zone (IUCN II)
- Special Purpose Zone (Mining Exclusion) (IUCN VI)

Maritime boundaries

- Limit of coastal waters

Spatial data sources:

- DoEE (2018): Australia's Network of Marine Parks
- Geoscience Australia (2005): Australian Bathymetry and Topography
- Geoscience Australia (2006): GEODATA TOPO 250K
- Geoscience Australia (2014): Australian Maritime Boundaries (AMB) v 3.0

Produced by the Environmental Resources Information Network (ERIN), Australian Government Department of the Environment and Energy.