

Bathymetric contours are shown at 10 m depth intervals, and are indicative only.


Cod Grounds Marine Park


tecodnpz01


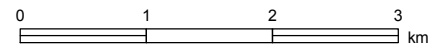
NOT FOR NAVIGATIONAL PURPOSES

Coordinates are expressed in degrees and minutes. Where gazetted boundaries are not specified as whole minutes, the coordinates shown have been rounded to 3 decimal places of a minute (+/- 1 metre of gazetted coordinates).

Cod Grounds Marine Park Temperate East Network Management Plan 2018

Zoning
 National Park Zone (IUCN II)

Maritime boundaries
 Limit of coastal waters



Projection: Geographics
Datum: GDA94 (effectively WGS84)

Spatial data sources:
 DoEE (2018): Australia's Network of Marine Parks
 Geoscience Australia (2005): Australian Bathymetry and Topography
 Geoscience Australia (2006): GEODATA TOPO 250K
 Geoscience Australia (2014): Australian Maritime Boundaries (AMB) v3.0

Produced by the Environmental Resources Information Network (ERIN),
 Australian Government Department of the Environment and Energy.