




Hunter Marine Park Temperate East Network Management Plan 2018


Zoning


-  Habitat Protection Zone (IUCN IV)
-  Special Purpose Zone (Trawl) (IUCN VI)

Marine protected area


-  State marine park (NSW)

Maritime boundaries

-  Limit of coastal waters



Approximate scale



Projection: Geographics
Datum: GDA94 (effectively WGS84)

Spatial data sources:

DoEE (2016): Collaborative Australian Protected Areas Database (CAPAD)
DoEE (2018): Australia's Network of Marine Parks
Geoscience Australia (2005): Australian Bathymetry and Topography
Geoscience Australia (2006): GEODATA TOPO 250K
Geoscience Australia (2014): Australian Maritime Boundaries (AMB) v3.0

Produced by the Environmental Resources Information Network (ERIN),
Australian Government Department of the Environment and Energy.

© Commonwealth of Australia, 2019