













Christmas Island Marine Park & Cocos (Keeling) Islands Marine Park: depth biomes

- | | | |
|---|--|--|
|  Coast |  Deep Mid-Slope |  Abyssal Plain above Calcite Compensation Depth |
|  Shelf |  Deep Continental Slope |  Abyssal Plain below Calcite Compensation Depth |
|  Upper Slope |  Continental Rise |  Hadal Zone |
|  Mid-Slope | | |

-  Outer boundary of marine parks* and limit of Australia's exclusive economic zone
-  Territorial Sea Limit (approximately 12nm)

* Inner boundaries of marine parks not shown due to scale

Data sources:
DAWE (2022): Australian Marine Parks in the Indian Ocean Territories
Geoscience Australia (2014): Australian Maritime Boundaries (AMB) v3.0
Geoscience Australia (2011): Coastline - Christmas Island
Geoscience Australia (2011): Coastline - Cocos (Keeling) Islands
CSIRO (2009): Depth biomes of the Christmas Island and Cocos Keeling Islands EEZ