











Christmas Island Marine Park & Cocos (Keeling) Islands Marine Park: proposed offshore key ecological features

- | | | | |
|---|--|--|--|
|  Area of high productivity around Christmas Island |  Hard Plain |  Investigator Ridge |  Outer boundary of marine parks* and limit of Australia's exclusive economic zone |
|  Christmas Island seamount |  Christmas Island Hadal |  Muirfield seamount |  Territorial Sea Limit (approximately 12nm) |
|  Golden Bo-sunbird seamounts |  Cocos (Keeling) seamount |  Raitt Rise seamounts | |

* Inner boundaries of marine parks not shown due to scale

Data sources:
 DAWE (2022): Australian Marine Parks in the Indian Ocean Territories
 Geoscience Australia (2014): Australian Maritime Boundaries (AMB) v3.0
 Geoscience Australia (2011): Coastline - Christmas Island
 Geoscience Australia (2011): Coastline - Cocos (Keeling) Islands
 James Cook University (2021): Natural Values of the Inshore Waters of Australia's Indian Ocean Territories
 Museums Victoria (2021): Offshore marine natural values of Australia's Indian Ocean Territories