















Christmas Island Marine Park & Cocos (Keeling) Islands Marine Park: seafloor features

- | | | | |
|---|--|--|--|
|  abyssal plain/deep ocean floor |  pinnacle |  seamount slope/plateau |  Outer boundary of marine parks* and limit of Australia's exclusive economic zone |
|  basin |  ridge |  shelf |  Territorial Sea Limit (approximately 12nm) |
|  deep/hole/valley |  saddle |  terrace | |
|  knoll/abyssal hills/ hills/mountains/peak |  seamount/guyot |  trench/trough | |

* Inner boundaries of marine parks not shown due to scale

Data sources:
DAWE (2022): Australian Marine Parks in the Indian Ocean Territories
Geoscience Australia (2014): Australian Maritime Boundaries (AMB) v3.0
Geoscience Australia (2008): Geomorphic Features of the Christmas and Cocos Keeling Island Australian exclusive economic zones