

# Australian Marine Parks

North  
Marine Parks Network  
Management Plan  
2018



Australian Government  
Director of National Parks



Australian  
Marine Parks



© Director of National Parks 2018

This document may be cited as:

Director of National Parks 2018, *North Marine Parks Network Management Plan 2018*, Director of National Parks, Canberra.

ISBN: 978-0-9876152-2-0

This management plan is copyright. Apart from any use permitted under the *Copyright Act 1968*, no part may be reproduced by any process without prior written permission from the Director of National Parks. Requests and enquires concerning reproduction and rights should be addressed to the:

Manager

North Marine Parks Network

203 Channel Highway

Hobart TAS 7050

#### **Photography credits**

##### **Front cover**

Gorgonian fan (Cathy Zwick)

# TABLE OF CONTENTS

Chapter 1 Introduction.....	5
Part 1. Managing Australian Marine Parks.....	6
1.1 Introductory provisions.....	6
1.2 Australian Marine Parks.....	6
1.3 Australian Marine Parks vision and objectives.....	7
1.4 Management plan overview .....	7
1.5 Legislation and policy supporting marine park management.....	8
1.6 Approach to managing Australian Marine Parks.....	10
1.7 Ways of working .....	10
1.8 Partnerships .....	11
1.9 Management programs and actions.....	13
1.10 Zones.....	13
1.11 Implementation plans.....	14
1.12 Adaptive management.....	14
Part 2. The North Marine Parks Network .....	15
2.1 The North Marine Region.....	16
2.2 The North Marine Parks Network .....	18
2.3 Values of the North Network .....	20
2.4 Pressures in the North Network .....	24
2.5 Management programs and actions in the North Network .....	27
Chapter 2 Management and prescriptions .....	34
Part 3. Zoning .....	35
3.1 Zone categories, names and objectives .....	36
Part 4. Managing activities .....	39
4.1 Outline of Part 4 .....	40
4.2 Rules for activities .....	40
4.2.1 General use, access, and waste management.....	42
4.2.2 Commercial shipping (other than commercial fishing and aquaculture vessels) .....	43
4.2.3 Commercial fishing .....	44
4.2.4 Commercial pearling.....	47
4.2.5 Commercial aquaculture .....	49
4.2.6 Commercial media.....	51
4.2.7 Commercial tourism (includes charter fishing tours, scuba diving, nature watching tours) .....	51
4.2.8 Recreational fishing .....	53
4.2.9 Mining operations (includes exploration) .....	54

4.2.10	Structures and works .....	57
4.2.11	Research and monitoring .....	59
4.2.12	National security and emergency response .....	61
4.2.13	New activities and authorisations .....	62
4.3	Making decisions about activities .....	62
4.3.1	Decision-making .....	62
4.3.2	Assessments under other processes.....	63
4.3.3	Review of decisions .....	63
4.4	Authorisation of allowable activities.....	64
4.4.1	Permits .....	64
4.4.2	Class approvals .....	65
4.4.3	Activity licences and leases.....	67
4.4.4	Publication of authorisations .....	67
	Glossary .....	68
	Schedule 1 Summary of legislative and policy contexts .....	74
	S1.1 The EPBC Act and EPBC Regulations .....	74
	S1.2 Other relevant legislation .....	81
	S1.3 International agreements .....	82
	Schedule 2 North Network overview and values .....	86
	S2.1 North Network overview .....	87
	S2.2 North Network values.....	88
	Joseph Bonaparte Gulf Marine Park.....	89
	Oceanic Shoals Marine Park .....	92
	Arafura Marine Park.....	95
	Arnhem Marine Park .....	98
	Wessel Marine Park.....	100
	Limmen Marine Park.....	103
	Gulf of Carpentaria Marine Park.....	107
	West Cape York Marine Park .....	110
	Schedule 3 Environmental features used in the design of the North Network .....	113
	Schedule 4 North Network marine parks and zone boundary descriptions .....	118
	Part 1 — Joseph Bonaparte Gulf Marine Park .....	118
	Part 2 — Oceanic Shoals Marine Park .....	120
	Part 3 — Arafura Marine Park .....	126
	Part 4 — Arnhem Marine Park .....	128
	Part 5 — Wessel Marine Park .....	128



Part 6 — Limmen Marine Park .....	130
Part 7 — Gulf of Carpentaria Marine Park .....	130
Part 8 — West Cape York Marine Park .....	133
Schedule 5 Supporting information.....	137
Map data sources .....	138

## CHAPTER 1

### INTRODUCTION

---



Green turtle on reef (David Harasti)



# Part 1. MANAGING AUSTRALIAN MARINE PARKS

---

## 1.1 INTRODUCTORY PROVISIONS

**Name**

This management plan (plan) is the *North Marine Parks Network Management Plan 2018*.

**Commencement**

This plan commences on 1 July 2018.

**Interpretation**

The Glossary provides the meaning of certain words and expressions used, and includes references to certain words and expressions that are defined in the *Environment Protection and Biodiversity Conservation Act 1999* (EPBC Act).

**Authority**

This plan is made under Section 370 of the EPBC Act. This plan replaces all previous approvals under s.359B of the EPBC Act that authorised a range of activities in the North Marine Parks Network in the period from proclamation of the Marine Parks to the commencement of this plan.

## 1.2 AUSTRALIAN MARINE PARKS

Australia is surrounded by ocean extending from the tropics to the sub-Antarctic, providing a home to a wealth of plants and animals, many of them found nowhere else in the world. Australia's oceans help to support our way of life by providing beautiful places to enjoy, supporting businesses and jobs, and contributing to Australia's food and energy needs.

Marine protected areas are recognised as one of the best ways to conserve and protect marine habitats and species in our oceans. In light of this, the Australian, state and territory governments agreed in 1998 to establish a National Representative System of Marine Protected Areas (NRSMPA). The NRSMPA was designed to create a comprehensive, adequate and representative (CAR) system of marine protected areas, to contribute to the long-term viability of the marine environment and protect biodiversity. To identify areas to protect in the NRSMPA, the Australian Government undertook scientific research and consolidated the best available information on the natural, social and economic characteristics of Australia's marine environment.

On the basis of this work, in 2012, the Australian Government expanded the total coverage of Australia's National Representative System of Marine Protected Areas to 3.3 million km<sup>2</sup>. This included new marine parks in the North, North-west, South-west, and Temperate East marine regions, and in the Coral Sea. This is in addition to marine parks already established in the South-east Network, the Great Barrier Reef and at Heard and McDonald Islands.

Australian Marine Parks (Commonwealth reserves proclaimed under the EPBC Act in 2007 and 2013) are located in Commonwealth waters that start at the outer edge of state and territory waters, generally three nautical miles (approximately 5.5 km) from the shore, and extend to the outer boundary of Australia's exclusive economic zone, 200 nautical miles (approximately 370 km) from the shore. Marine parks have also been established by state and territory governments in their respective waters under the NRSMPA. Many other countries have moved to establish marine protected areas in their waters and are implementing a range of legislative, policy and management tools to manage these important places.

## 1.3 AUSTRALIAN MARINE PARKS VISION AND OBJECTIVES

Management of Australian Marine Parks requires a balance between protection of our marine environment and opportunities for sustainable use and enjoyment of these special places.

The vision of the Director of National Parks (the Director) is that marine parks are healthy, resilient and well-managed to enhance Australia's wellbeing. This means ensuring that:

- their natural, cultural, socio-economic and heritage values are understood, appreciated and conserved;
- marine parks support jobs and businesses, providing multiple benefits to regional communities and the economy;
- people have opportunities to enjoy marine parks;
- visitors and tourists can enjoy world-class nature-based experiences in marine parks; and
- Indigenous people and marine park users are partners in managing marine parks.

The objectives of this plan are to provide for:

- a) the protection and conservation of biodiversity and other natural, cultural and heritage values of marine parks in the North Network; and
- b) ecologically sustainable use and enjoyment of the natural resources within marine parks in the North Network, where this is consistent with objective (a).

## 1.4 MANAGEMENT PLAN OVERVIEW

This plan is structured into two chapters and five schedules (Table 1.1). Chapter 1 provides an introduction to how Australian Marine Parks are managed, and Chapter 2 provides for the management of the North Marine Parks Network (North Network).

Several inputs have contributed to the preparation of this plan, including:

- public consultation during the preparation of this plan;
- knowledge and expertise of marine park users and traditional owners;
- the independent Commonwealth marine reserves review (publicly released in 2016);
- the best available science and information on marine parks and approaches to marine park management, including insights from management of the South-east Network, the Great Barrier Reef Marine Park, and state and territory marine parks;
- the Integrated Marine and Coastal Regionalisation of Australia (IMCRA) framework;
- the Marine bioregional plan for the North Marine Region (2011);
- the North marine bioregional plan: bioregional profile (2008); and
- Government policies and commitment to competitive and sustainable fisheries.



## 1.5 LEGISLATION AND POLICY SUPPORTING MARINE PARK MANAGEMENT

The EPBC Act is Australia's primary environmental legislation. In recognition of the importance of the marine environment, it is listed as a matter of national environmental significance under the EPBC Act. Under the EPBC Act, the Director is responsible for managing marine parks (supported by Parks Australia), and is required to make management plans for marine parks. Other parts of the Australian Government must not perform functions or exercise powers in relation to these parks that are inconsistent with management plans (s.362 of the EPBC Act).

This plan complements a range of Commonwealth, state and territory laws, as well as international conventions and agreements that relate to protection of the marine environment (Schedule 1). Some of the ways in which the Australian Government protects the marine environment through national environmental law include management plans for Australian Marine Parks, marine bioregional plans for the Commonwealth marine environment, recovery plans for threatened species and threat abatement plans for key threats, such as invasive species and marine debris.

Other Australian, state and territory government agencies also have statutory roles in managing fisheries, tourism, oil and gas activities, shipping, maritime pollution and biosecurity threats.

**Table 1.1 Structure of this plan**

<b>Chapter 1</b> <i>Introduction</i>	
<b>Part 1</b> Managing Australian Marine Parks	Outlines the context and approach to managing marine parks.
<b>Part 2</b> The North Marine Parks Network	Provides a summary of the North Network including natural, cultural, heritage, social and economic values, the pressures facing the Network and the management actions to protect values and manage pressures.

<b>Chapter 2</b> <i>Management and prescriptions (the rules)</i>	
<b>Part 3</b> Zoning	Explains the International Union for the Conservation of Nature (IUCN) categories assigned to each marine park and zone, and provides zone objectives.
<b>Part 4</b> Managing activities	Provides the rules about what activities can and cannot occur within zones, and outlines the assessment and decision-making processes, and the types of authorisations (permits, class approvals, activity licences and leases).
<b>Glossary</b>	Lists terms and words used in this plan.

<b>Schedules</b> <i>Supporting information</i>	
<b>Schedule 1</b> Summary of legislation and policy contexts	Includes the legislative and policy context for managing marine parks with respect to the EPBC Act and EPBC Regulations, and other relevant legislation and international agreements.
<b>Schedule 2</b> North Network overview and values	Provides a summary of the marine parks as proclaimed, a description of values and a map for each park.
<b>Schedule 3</b> Environmental features used in design of the North Network	Describes the environmental features used to identify areas for protection in the marine parks. These include provincial bioregions, depth ranges, seafloor features and key ecological features.
<b>Schedule 4</b> North Network marine parks and zone boundary descriptions	Lists the coordinates of each marine park and zone.
<b>Schedule 5</b> Supporting information	Lists references used in preparing this plan.



## 1.6 APPROACH TO MANAGING AUSTRALIAN MARINE PARKS

To achieve the best outcomes from Australian Marine Parks the different uses of parks must be balanced with protecting important habitats and features. This plan outlines the Director's approach to managing Australian Marine Parks. This approach includes:

- **A vision** for Australian Marine Parks and management objectives.
- **Partnerships** with traditional owners, marine park users, stakeholders and governments to manage marine parks.
- **Management programs and actions** to protect the marine environment, improve scientific understanding, support tourism, improve awareness and appreciation of marine parks, work with Indigenous people to manage parks, assess and authorise activities, and ensure that people comply with the rules.
- **Zones** that set out what activities can be undertaken where and how.
- **Outcome-based decision-making** where each decision made balances enabling use with the need to protect natural, cultural and heritage values of marine parks.
- **Implementation plans** to support each management plan that set out the specific actions in the foundation phase (years 1–4), consolidation phase (years 5–8), and finalisation and review phase (years 9–10).
- **Adaptive management** including monitoring, evaluation and reporting to keep track of our progress and change our approach when necessary.

## 1.7 WAYS OF WORKING

In managing Australian Marine Parks, the Director will seek to be:

- **Respectful**—of the traditional owners of the sea, marine park users, stakeholders and other government agencies.
- **Collaborative**—seeking to co-design management programs and systems wherever possible, and manage in consultation with marine park users.
- **Balanced**—focused on protecting natural, cultural and heritage values, while facilitating sustainable use and enjoyment of marine parks.
- **Outcomes based**—considering outcomes for natural, social-economic, cultural and heritage values of marine parks when making decisions about activities.
- **Adaptive**—encouraging innovation, accommodating new information about values, pressures and technologies, and allowing for continual improvement in management.
- **Evidence and risk-based**—using information to guide management and decision-making, including evidence gathered through monitoring, research, evaluation and reporting.
- **Proactive**—taking proactive action to protect marine parks from pressures, to minimise damage, and to improve resilience, wherever possible.
- **Efficient and effective**—minimising regulatory burden and costs on businesses and individuals, including by using assessment and approval mechanisms of other government agencies, while enforcing the rules established in this plan.

## 1.8 PARTNERSHIPS

Effective management of Australian Marine Parks will be achieved by working with traditional owners, marine park users and stakeholders, and other government agencies through the following:

### ***Partnerships with government agencies***

The Director will build on existing partnerships with Commonwealth government agencies with critical roles in managing and understanding Australia's marine environment, including the Australian Fisheries Management Authority, Australian Maritime Safety Authority, Defence, Geosciences Australia, Great Barrier Reef Marine Park Authority, Australian Border Force and the National Offshore Petroleum Safety and Environmental Management Authority. The Director will also build on partnerships with the Northern Territory and Western Australia fisheries and marine park agencies, and research institutions that provide support to the day-to-day management of the North Network marine parks, while ensuring a consistent approach to managing marine parks around Australia.

### ***Network advisory committee***

To support collaborative management and achieve the vision for marine parks, the Director intends to establish an advisory committee for the North Network. The Director will work closely with the advisory committee and stakeholders to develop and implement management programs and actions for the Network.

The role of the advisory committee will be to support and collaborate with the Director to manage marine parks by:

- helping to develop and deliver implementation plans, including assisting to prioritise management actions and develop performance measures;
- providing information about stakeholder and park user views, knowledge and needs; and
- contributing to the periodic evaluation and review of implementation plans.

Members will represent the broad range of marine park users, interests and knowledge about marine parks and may represent sectors such as commercial fishing, energy, Indigenous people, infrastructure, non-government organisations, recreational fishing, science, tourism, transport and the broader community. Membership and terms of reference for the committee will be developed in consultation with stakeholders as soon as practicable after the commencement of this plan.

### ***Partnerships with traditional owners and Indigenous people***

In implementing this plan, the Director acknowledges the national and international rights and cultural interests of Indigenous people and the deep understanding and experience that Indigenous people can contribute to the management of Australian Marine Parks. This includes international rights as detailed in the United Nations Declaration on the Rights of Indigenous People. The Director also acknowledges that Indigenous people have been sustainably using and managing their sea country, including areas now in marine parks, since time immemorial.

The Director is committed to working with Indigenous people to manage sea country within marine parks and will achieve this through the Indigenous engagement program (Section 2.5). This includes building partnerships with traditional owners and Indigenous people with responsibilities for sea country.

The Director also acknowledges that traditional owners are the primary source of information on the value of their heritage. For this reason, the Director will seek the active participation of Indigenous people in the identification and management of cultural values in marine parks.

To inform our approach to managing marine parks, the Director has worked with representatives from land councils, native title representative bodies and Indigenous ranger groups to develop a set of collaborative management principles (Table 1.2) to support Indigenous involvement in the management of Australian Marine Parks. These principles will inform the approach to implementing this plan, as well as the development and implementation of actions in each marine park (Part 2).



**Table 1.2 Principles supporting Indigenous people to engage in management of Australian Marine Parks**

***Principle 1:***

It is recognised that Indigenous people have been sustainably using and managing their sea country, including areas now included within Australian Marine Parks, for thousands of years—in some cases since before rising sea levels created these marine environments.

***Principle 2:***

Management of Australian Marine Parks should be undertaken on the basis that native title exists in sea country within Commonwealth waters.

***Principle 3:***

Indigenous people should be engaged in planning and managing Australian Marine Parks on the basis of their nationally and internationally recognised rights and cultural interests, not as a 'stakeholder' group.

***Principle 4:***

Maximise opportunities for Indigenous people to enjoy the management and use of their sea country.

***Principle 5:***

Maximise opportunities for the development of Indigenous livelihoods, consistent with national 'closing the gap' commitments.

***Principle 6:***

Governance and management activities within Australian Marine Parks should respect and complement local Indigenous governance arrangements, plans, capacities and activities.

***Principle 7:***

Indigenous engagement in managing Australian Marine Parks should be undertaken through good faith negotiations, seeking to build on the common ground that exists between Indigenous people and the Australian Government to protect and sustainably use Australia's sea country environments and resources.

***Principle 8:***

Third party investment in management activities in Australian Marine Parks (e.g. through environmental offset investments) should include support for Indigenous people's interests, capacity-building and development of livelihoods, consistent with all other principles outlined above; such third party investments must not impact on native title compensation negotiations or on the right to compensation.

## 1.9 MANAGEMENT PROGRAMS AND ACTIONS

The Director will implement management programs and actions to protect marine parks from threats and pressures, to minimise damage, and to rehabilitate and improve the resilience of marine parks. Management programs and actions may be adapted over the life of this plan, and include:

- **Communication, education and awareness**—actions that improve awareness, understanding and support for marine parks and park management.
- **Tourism and visitor experience**—actions that provide for and promote a range of environmentally appropriate, high-quality recreation and tourism experiences and contribute to Australia's visitor economy.
- **Indigenous engagement**—actions that recognise and respect the ongoing cultural responsibilities of Indigenous people to care for sea country and support multiple benefits for traditional owners.
- **Marine science**—actions to provide necessary scientific knowledge and understanding of marine park values, pressures, and adequacy of responses for effective management.
- **Assessments and authorisations**—actions that provide for efficient, effective, transparent and accountable assessment, authorisation and monitoring processes to support sustainable use and protection of marine park values.
- **Park protection and management**—timely and appropriate preventative and restorative actions to protect natural, cultural and heritage values from impacts.
- **Compliance**—actions that ensure appropriate and high levels of compliance by marine parks users with the rules set out in this plan.

The specific actions that will be undertaken in each marine park will be determined in partnership with stakeholders and set out in implementation plans.

## 1.10 ZONES

Zoning and related rules for managing activities are important tools for managing marine parks to ensure protection of marine habitats and species, while enabling use. Parts 3 and 4 of this plan set out the zones and rules for activities in the North Network.

In determining the zones and rules, the Director has considered the best available science, the advice of stakeholders, Indigenous people and the general public, the goals and principles of the NRSMPA and the Australian IUCN reserve management principles (Schedule 1). Zones established by this plan (Part 3) in marine parks in the North Network are summarised in Table 1.3.

**Table 1.3 Summary of zones in the North Network**

<b>Special Purpose Zone (IUCN category VI)</b> —managed to allow specific activities though special purpose management arrangements while conserving ecosystems, habitats and native species. The zone allows or prohibits specific activities.
<b>Multiple Use Zone (IUCN category VI)</b> —managed to allow ecologically sustainable use while conserving ecosystems, habitats and native species. The zone allows for a range of sustainable uses, including commercial fishing and mining where they are consistent with park values.
<b>Habitat Protection Zone (IUCN category IV)</b> —managed to allow activities that do not harm or cause destruction to seafloor habitats while conserving ecosystems, habitats and native species in as natural a state as possible.
<b>National Park Zone (IUCN category II)</b> —managed to protect and conserve ecosystems, habitats and native species in as natural a state as possible. The zone only allows non-extractive activities, unless authorised for research and monitoring.

## 1.11 IMPLEMENTATION PLANS

The Director will work closely with stakeholders and the advisory committee to develop detailed implementation plans. Three stages of implementation plans will be developed to set out the management actions that will occur in the North Network and identify performance indicators.

- **Implementation plan 1**—Foundation (years 1–4). To be developed in the first year and include foundational management actions and development of robust natural, social and economic baselines.
- **Implementation plan 2**—Consolidation (years 5–8). To be developed following a review of the first implementation plan, and considering lessons learnt. To continue any ongoing foundational management actions.
- **Implementation plan 3**—Finalisation and review (years 9–10). To set out arrangements to review the lessons learnt from implementing the management plan over the first eight years, and inform the development of the next management plan for the North Network.

## 1.12 ADAPTIVE MANAGEMENT

Regular monitoring, evaluation, reporting and review of the implementation of this plan will be essential to achieve the vision for Australian Marine Parks and the objectives for this plan. The Director will undertake periodic monitoring, evaluation, review and reporting on the implementation of this plan to:

- evaluate the effectiveness of this plan in achieving its objectives;
- track progress in meeting performance indicators identified in implementation plans;
- review the effectiveness of zoning and other management arrangements to protect and conserve marine park values;
- identify changes in management context and priorities;
- consider the adequacy of knowledge of marine park values, uses, pressures, social and economic benefits and impacts;
- consider the effectiveness of monitoring and evaluation, and the appropriateness of key indicators and performance measures;
- identify and prioritise future management actions;
- provide information to enable adaptive management; and
- inform the development of a new management plan for the North Network at the conclusion of this plan.

## Part 2. THE NORTH MARINE PARKS NETWORK

---



Dugong (Doug Perrine)



## 2.1 THE NORTH MARINE REGION

The North Marine Region (region) extends from the west Cape York Peninsula to the Northern Territory–Western Australia border. The region covers approximately 625,689 km<sup>2</sup> of tropical waters of the Gulf of Carpentaria and Arafura and Timor Seas (Figure 2.1).

Traditional owners have managed and used sea country within the region for tens of thousands of years. They use and actively manage the coastal and marine environments of the region as a resource and to maintain cultural identity, health and wellbeing. Fishing, hunting and the maintenance of culture and heritage through ritual, stories and traditional knowledge continue as important uses of nearshore and adjacent areas.

The region is popular for activities such as fishing, snorkelling, diving and boating. Tourism operators offer unique experiences for visitors to enjoy the offshore reefs, islands and deep water environments. Although many of the marine parks are remote and far offshore, opportunities exist for recreational use, particularly around offshore reefs.

There are significant industries in the region, including commercial fishing, mining and shipping that contribute to economic growth, employment and social wellbeing in adjacent towns and communities. Activities and businesses that support these industries such as marine industry suppliers and repair yards are also important sources of employment for coastal communities.

The marine environment of the region is characterised by shallow-water tropical marine ecosystems and a large area of continental shelf. Habitats include coral reefs, soft sediments, shelf, canyons and limestone pinnacles. The region is subject to extreme tidal regimes, monsoonal climatic patterns and a high incidence of cyclones. It is influenced by currents driven largely by strong winds and tides, with only minor influences from oceanographic currents.

The region has high species diversity and globally significant populations of internationally threatened species. Coral-reef systems of the region support some endemic species, but flora and fauna are generally typical of the Indo-West Pacific. Coral, invertebrates and phytoplankton are all highly diverse, and fish such as snapper, emperor and grouper are common higher-order predators of coral and rocky reef habitats. The region supports biologically important areas for a range of spectacular and unique species—seabirds, sharks, dolphins, and dugong (*Dugong dugon*). Six of the world's seven species of marine turtle are known to occur in the region. Other species known to occur in the region include species of sawfish, sea snake, saltwater crocodile, seahorse and pipefish.

Further information about the region can be found in the *Marine bioregional plan for the North Marine Region* (2012) and the *North marine bioregional plan: bioregional profile* (2008) (available on the Department's website), and the marine park values in Section 2.3 (Values of the North Network) and Schedule 2 of this plan.

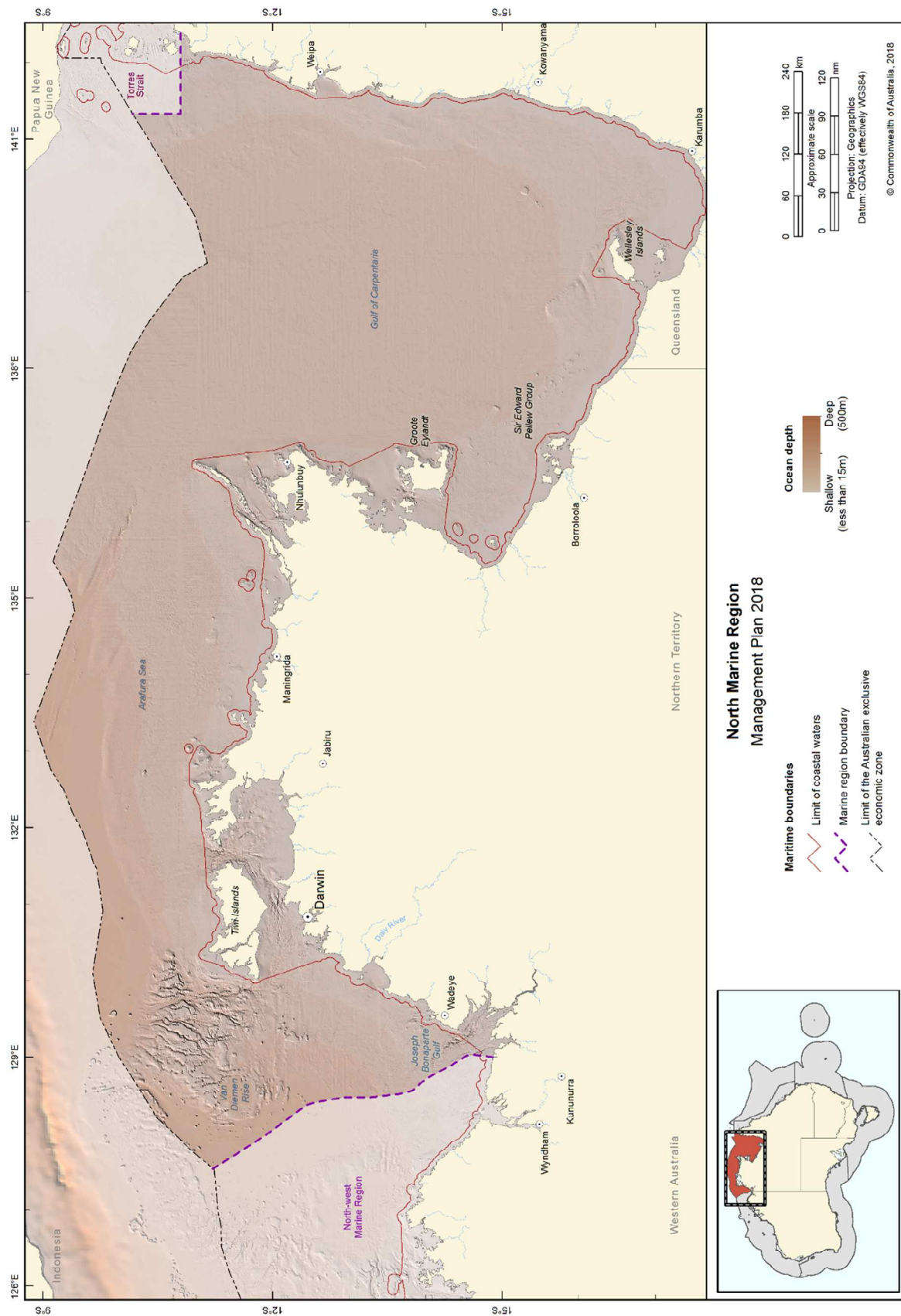


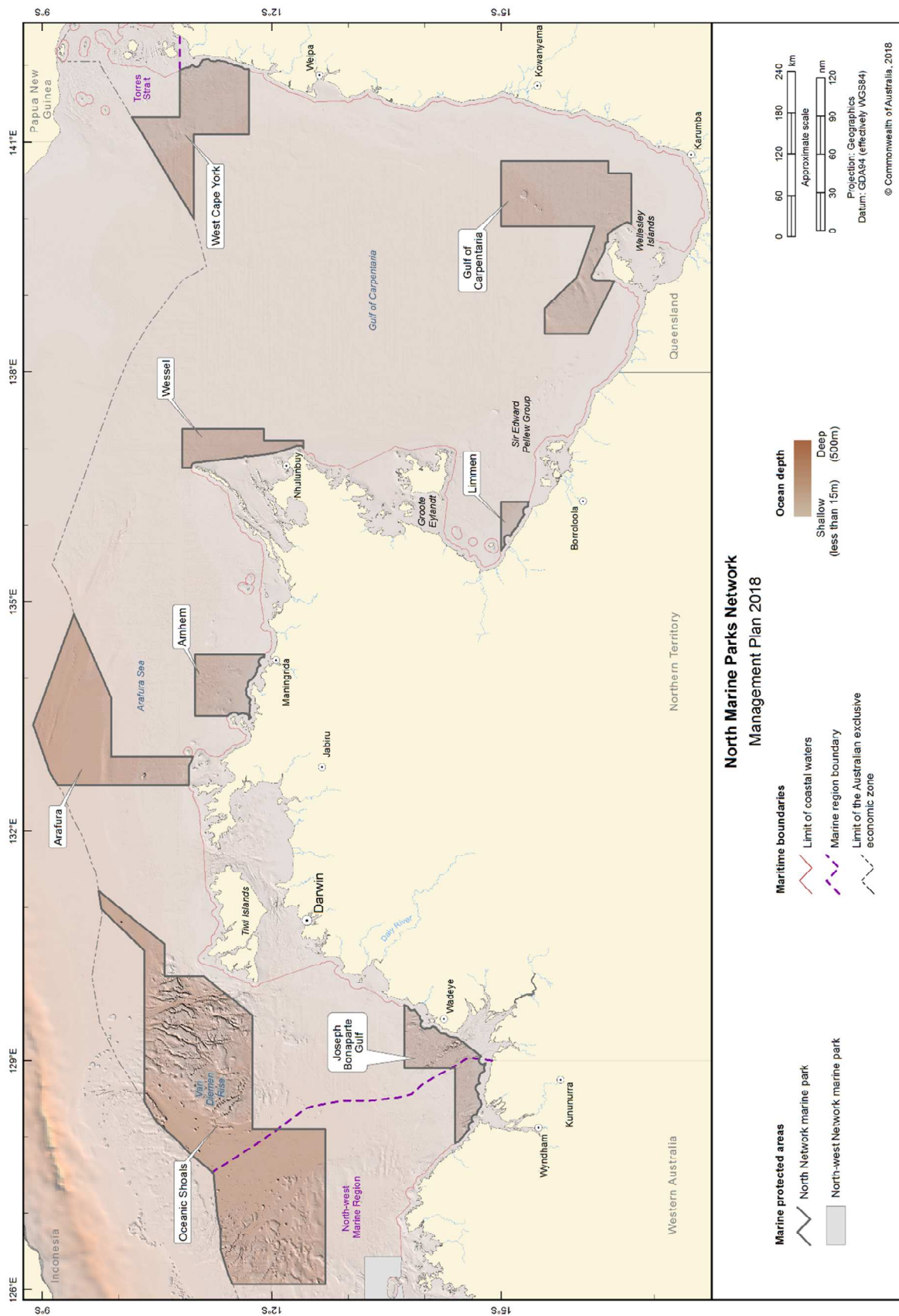
Figure 2.1 North Marine Region

## 2.2 THE NORTH MARINE PARKS NETWORK

The North Network (Figure 2.2) covers 157,480 km<sup>2</sup> and includes eight marine parks. An overview of the marine parks and their values is provided in Schedule 2.

The North Network comprises the following marine parks:

- Joseph Bonaparte Gulf Marine Park
- Oceanic Shoals Marine Park
- Arafura Marine Park
- Arnhem Marine Park
- Wessel Marine Park
- Limmen Marine Park
- Gulf of Carpentaria Marine Park
- West Cape York Marine Park



**Figure 2.2 North Marine Parks Network**



## 2.3 VALUES OF THE NORTH NETWORK

Values are broadly defined as:

- *Natural values*—habitats, species and ecological communities within marine parks, and the processes that support their connectivity, productivity and function.
- *Cultural values*—living and cultural heritage recognising Indigenous beliefs, practices and obligations for country, places of cultural significance and cultural heritage sites.
- *Heritage values*—non-Indigenous heritage that has aesthetic, historic, scientific or social significance.
- *Socio-economic values*—the benefit of marine parks for people, businesses and the economy.

A summary of the values of the North Network is provided in Table 2.1. The values of individual marine parks are set out in Schedule 2. As outlined in Part 1, in managing marine parks, the Director will need to make decisions about what activities can occur in the marine parks and what actions to take to manage them. This will involve the Director making decisions that carefully balance the need to protect natural, cultural, heritage and socio-economic values of marine parks with enabling use and managing pressures.

In making these decisions, the Director will carefully consider the impacts and risks to natural, cultural, heritage or socio-economic values for the relevant marine park/s. The Director will also consider any positive impacts associated with allowing an activity, such as socio-economic or cultural benefits, and ensure that activities are undertaken in a manner that minimises negative impacts.

In marine parks where there is limited information, environmental features are used as indicators for the types of species and habitats likely to occur. These include bioregions, water depth, seafloor features and key ecological features (Schedule 3).

As understanding of marine park values improves over the life of this plan, the Director will make new information about values available on the Parks Australia website. Other important sources of information on values (also on the Department's website) include:

- Species profile and threats database for protected species;
- Directory of important wetlands in Australia;
- Australian heritage database for natural, historic and Indigenous heritage places;
- Australian national shipwreck database for known shipwrecks;
- National Conservation Values Atlas;
- *Marine bioregional plan for the North Marine Region* (2012); and
- *North marine bioregional plan: bioregional profile* (2008).

**Table 2.1 Summary of values in the North Network**

Statement of significance
<p>The North Network was designed to protect representative examples of the region's ecosystems and biodiversity in accordance with the <i>Goals and principles for the establishment of the National Representative System of Marine Protected Areas in Commonwealth waters</i> (ANZECC, 1998).</p>
Natural values
<p>Bioregions—the North Marine Region is divided into areas of ocean with broadly similar characteristics based on the distribution of marine species and seafloor features. The Network represents examples of the region's marine environments including ecosystems, species and habitats. There are four bioregions represented in the North Network (Schedule 2).</p> <p>Key ecological features—elements of the marine environment considered to be of importance for biodiversity or ecosystem function and integrity, represented in the Network are:</p> <ul style="list-style-type: none"> <li>• Carbonate banks and terrace system of the Sahul Shelf;</li> <li>• Pinnacles of the Bonaparte Basin;</li> <li>• Carbonate bank and terrace system of the Van Diemen Rise;</li> <li>• Shelf break and slope of the Arafura Shelf;</li> <li>• Tributary canyons of the Arafura;</li> <li>• Gulf of Carpentaria basin;</li> <li>• Plateaux and saddle north-west of the Wellesley Islands; and</li> <li>• Submerged coral reefs of the Gulf of Carpentaria coastal zone.</li> </ul> <p>Species and habitats—all species and habitats are important components of the ecosystems represented in the North Network. Many species are protected under the EPBC Act and international agreements such as the Convention on the Conservation of Migratory Species (CMS or Bonn Convention), the Japan–Australia Migratory Bird Agreement (JAMBA), the China–Australia Migratory Bird Agreement (CAMBA), and the Republic of Korea–Australia Migratory Bird Agreement (ROKAMBA). Further information on these agreements is in Schedule 1.</p> <p>The North Network supports important habitats, including biologically important areas, for a range of protected species. Biologically important areas are where aggregations of individuals of a protected species breed, forage or rest during migration. More information on protected species and biologically important areas can be found in the <i>Marine bioregional plan for the North Marine Region</i> (2012) and the conservation values atlas on the Department's website.</p>
Cultural values
<p>Aboriginal people and Torres Strait Islanders have been sustainably using and managing their sea country for tens of thousands of years, in some cases since before rising sea levels created these marine environments. Sea country refers to the areas of the sea that Aboriginal and Torres Strait people are particularly affiliated with through their traditional lore and customs. Sea country is valued for Indigenous cultural identity, health and wellbeing.</p>

Aboriginal and Torres Strait Islander people continue to assert inherited rights and responsibilities over sea country within the North Network. It is recognised that sea country extends from terrestrial areas into nearshore and offshore waters; and that songlines traverse sea country. Sacred sites are also located in marine parks in the North Network and marine animals are recognised for their spiritual values, and their importance for the health and wellbeing of communities.

Within the North Network, Aboriginal and Torres Strait Islander people continue to actively manage sea country. Many groups have prepared sea country management plans and undertake work to protect and monitor the health of culturally significant and threatened species like marine turtles. Some groups have dedicated Indigenous Protected Areas (IPAs) over sea country, and more groups are in the process of establishing IPAs over their sea country. IPAs overlap the Wessel and Gulf of Carpentaria Marine Parks.

In the Torres Strait, in recognition of the cultural value of dugong, a dugong sanctuary has been voluntarily established under the *Torres Strait Fisheries Act 1984*. This sanctuary extends over much of the West Cape York Marine Park. This sanctuary bans harvest of dugong by Torres Strait Islanders in an area where they are known to be abundant.

Native title determinations have also been made over sea country within the North Network. Such declarations have recognised native title exists over waters within the Arafura and the Gulf of Carpentaria Marine Parks. These native title determinations recognise in law the continuing rights of these groups for sea country in these marine parks.

Figure 2.3 shows the Indigenous Protected Areas and Dugong Sanctuary established in or near the North Network.

## Heritage values

### Protected places (world, national and Commonwealth heritage, historic shipwrecks)

The EPBC Act protects matters of national environmental significance that are classified as protected places, including world heritage properties and national heritage places. Places on the Commonwealth Heritage List or shipwrecks listed under the *Historic Shipwrecks Act 1976* are also protected places.

Historic shipwrecks are a unique historic value and the region is an area of considerable importance in Australia's maritime history. There are approximately 500 known historic shipwrecks in and adjacent to the region; five are in the North Network: *A.D.C* (1886), *Ada* (1886), *Douglas Mawson* (1923), *Mystery* (1902) and *Wild Duck* (1876).

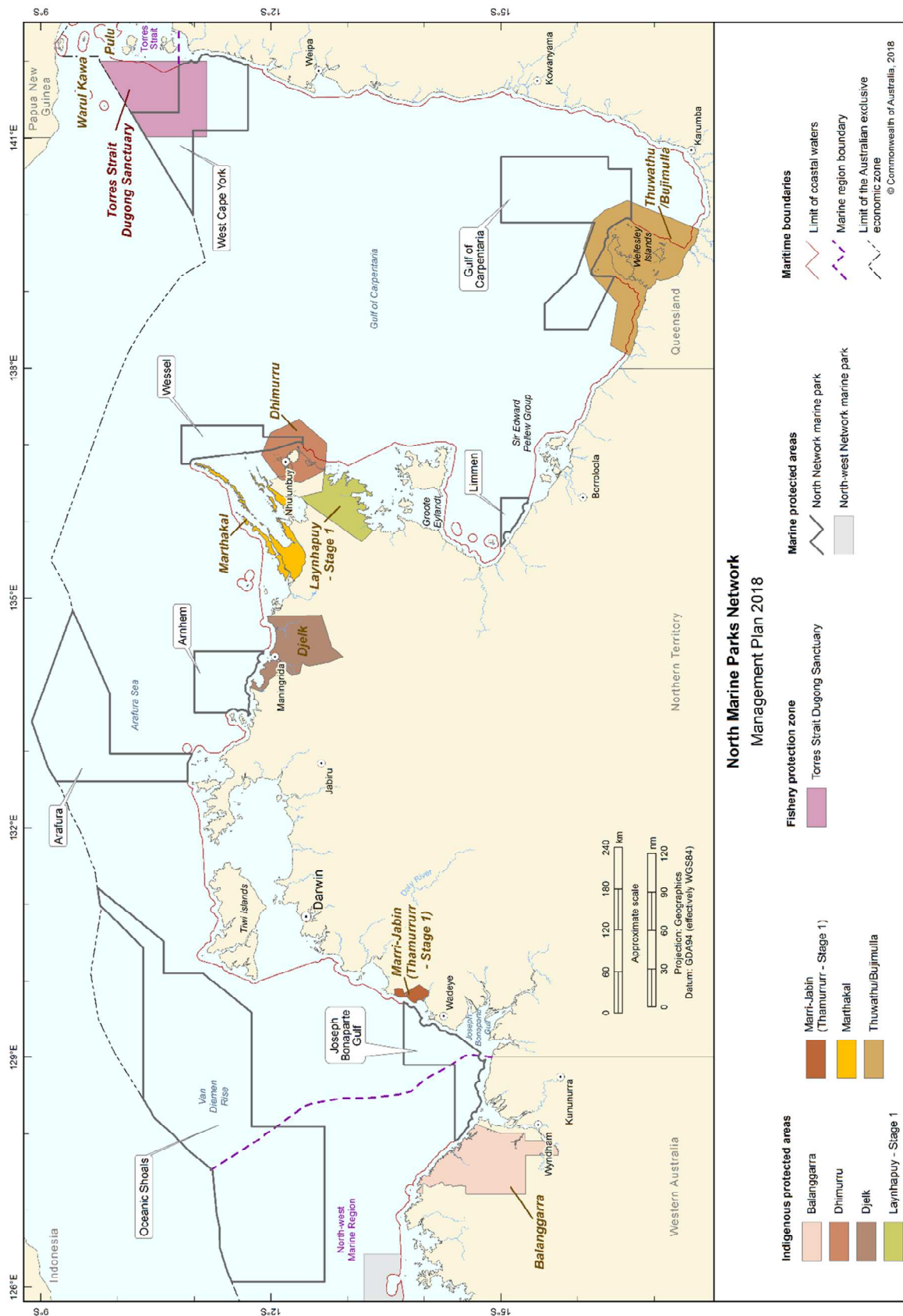
More information on located wrecks and shipwrecks historically reported as lost can be found in the Australian national shipwrecks database.

## Social and economic values

The North Network supports a range of important social and economic uses that underpin the prosperity and wellbeing of regional communities (Figure 2.4).

Shipping, port-related activities, commercial fishing and aquaculture are industries of national economic significance. The Network also provides some opportunity for offshore mining operations.

Marine tourism such as charter fishing, snorkelling, diving and wildlife watching are also important commercial activities that offer unique visitor experiences on reefs, islands and in deep water environments. The Network also supports a range of recreational activities including fishing.



**Figure 2.3 Indigenous Protected Areas and Dugong Sanctuary established in or near the North Network**



## 2.4 PRESSURES IN THE NORTH NETWORK

Pressures are human-driven processes, events and activities that, if left unchecked, may impact on marine park values. Contemporary drivers of environmental change in the marine environment include population growth and economic activity, and related pressures such as increased vessel activity, marine debris, climate extremes, and ocean warming. Figure 2.4 shows the types of uses occurring across the North Network. These present key challenges for biodiversity conservation and sustainable management of our marine resources.

Australia's 2016 *State of the environment report* reviewed pressures on Australia's marine environment and determined that they were low by global standards. However, given that more than 85 per cent of Australians live within 50 km of the sea, and with Australia's population of approximately 24.4 million projected to grow to 39.7 million by 2055, pressures on the marine environment are likely to increase.

Although pressures on marine ecosystems and biodiversity in the North Network may change over time, examples of pressures in the Network are outlined in Table 2.2. Research in the Great Barrier Reef Marine Park and elsewhere in the world has demonstrated that effective management of marine parks, helps to maintain the resilience of marine ecosystems and their ability to withstand and recover from such pressures.

In determining the management actions to be taken in the North Network and in making decisions about the activities that will be allowed to occur within marine parks, the Director will carefully consider how the values outlined in Section 2.3 and in Schedule 2 will be impacted by these pressures now and in the future.

Pressures such the extraction of living resources by fishing, and habitat modification through installation of infrastructure and anchoring will be managed in part through the zones and rules set out in Parts 3 and 4 of this plan.

**Table 2.2 Summary of pressures in the North Network**

Climate change
The impacts of climate change on the marine environment are complex and may include changes in sea temperature, sea level, ocean acidification, sea currents, increased storm frequency and intensity, species range extensions or local extinctions, all of which have the potential to impact on marine park values. The International Panel on Climate Change recognises climate change as a major contributor to Australian marine ecosystem changes since 2007. Examples of habitats, key ecological features, and species vulnerable to the effects of climate change include the submerged coral reefs of the Gulf of Carpentaria and pinnacles of the Bonaparte Basin, and species of sawfish, shark, dolphin, seabird, marine turtle and dugong.
Changes in hydrology
Rivers, estuaries and other waterways have the potential to discharge increased sediment loads and pollutants into the marine environment from activities such as coastal development and agriculture. This can result in increased turbidity and siltation, impacting on species that inhabit or spawn in coastal, estuary and offshore waters. Examples of habitats and species vulnerable to changes in hydrology include reef and seagrass habitats, the Gulf of Carpentaria coastal zone, and species of sawfish, shark and dugong.
Extraction of living resources
Australia's world class fisheries management, led by Commonwealth, state and territory governments is important for ensuring sustainable fishing practices. Fishing, including illegal, unregulated and unreported fishing (including illegal foreign fishing), can modify natural populations of target species. Bycatch of non-target species and/or physical disturbance to habitats can result from certain fishing methods, and may therefore impact on marine park values. Examples of habitats, key ecological features and species

vulnerable to such impacts include reef and shoal habitats, the pinnacles of the Bonaparte Basin, and species of shark, sawfish, dolphin, marine turtle, sea snake, fish and dugong.

### Habitat modification

Commonwealth, state and territory governments play an important role in managing activities in the marine environment. For example, the National Offshore Petroleum Safety and Environmental Management Authority (NOPSEMA) works with the mining industry to ensure their environment plans address environmental management issues. Impacts on habitat in marine parks can occur directly through physical disturbance or indirectly through the presence of infrastructure. For example, benthic communities are vulnerable to the discharge of sediments which can result in localised smothering of benthic biota and or reduction in the quality and quantity of light received at the seabed. In addition, modification of natural light through the installation of lighting associated with infrastructure can cause changes in animal behaviour. Examples of habitats and species vulnerable to habitat modification pressures include reef, shoal and pinnacle habitats, the tributary canyons of the Arafura Depression and Gulf of Carpentaria coastal zone, and species of marine turtle, fish, sea snake, dolphin and dugong.

### Human presence

Activities such as wildlife watching are a drawcard for people visiting marine parks. While enjoying the wildlife experience, it is important to be aware of the potential impacts of human presence on the natural behaviour of wildlife. Activities such as boating, camping, diving and snorkelling have the potential to impact marine park values directly through contact from collision or indirectly through changes in behaviour from disturbance. These activities may result in changes to wildlife behaviour such as nesting, breeding, feeding or resting, or may damage fragile marine environments e.g. reefs. Examples of habitats and species vulnerable to human disturbance include reef habitats, marine turtles and seabirds.

### Invasive species

Invasive species have the potential to impact on park values directly and indirectly. Potential sources of invasive species include vessel ballast and bilge water discharge, vessel biofouling, accidental or deliberate transport of species, and land-based activities. Islands, reefs and other shallow-water ecosystems and native species are vulnerable to invasive species, with direct impacts from predation or damage to important habitat e.g. nesting habitat, and indirect impacts from competition with native species for habitat and food. Examples of habitats, key ecological features, and species vulnerable to the impacts of invasive species include reef habitats and species of nesting marine turtle, seabird and saltwater crocodile.

### Marine pollution

Marine and land-based activities have potential to result in marine pollution which may impact on marine park values. Pollution includes the emission of noise or light, marine debris (for example, plastics and lost fishing gear), and discharge of oil, chemicals or waste. Pollution can be detrimental to marine life, causing contamination of ecosystems, entanglement, or can be ingested by marine species. Examples of habitats, key ecological features and species vulnerable to marine pollution include islands, reefs and other shallow-water habitats, the Gulf of Carpentaria basin, the plateaux and saddle north-west of the Wellesley Islands, and species of dolphin, whale, marine turtle, sawfish, shark, seabird and dugong.

Further information on pressures in the region is provided in the *Marine bioregional plan for the North Marine Region* (2012).

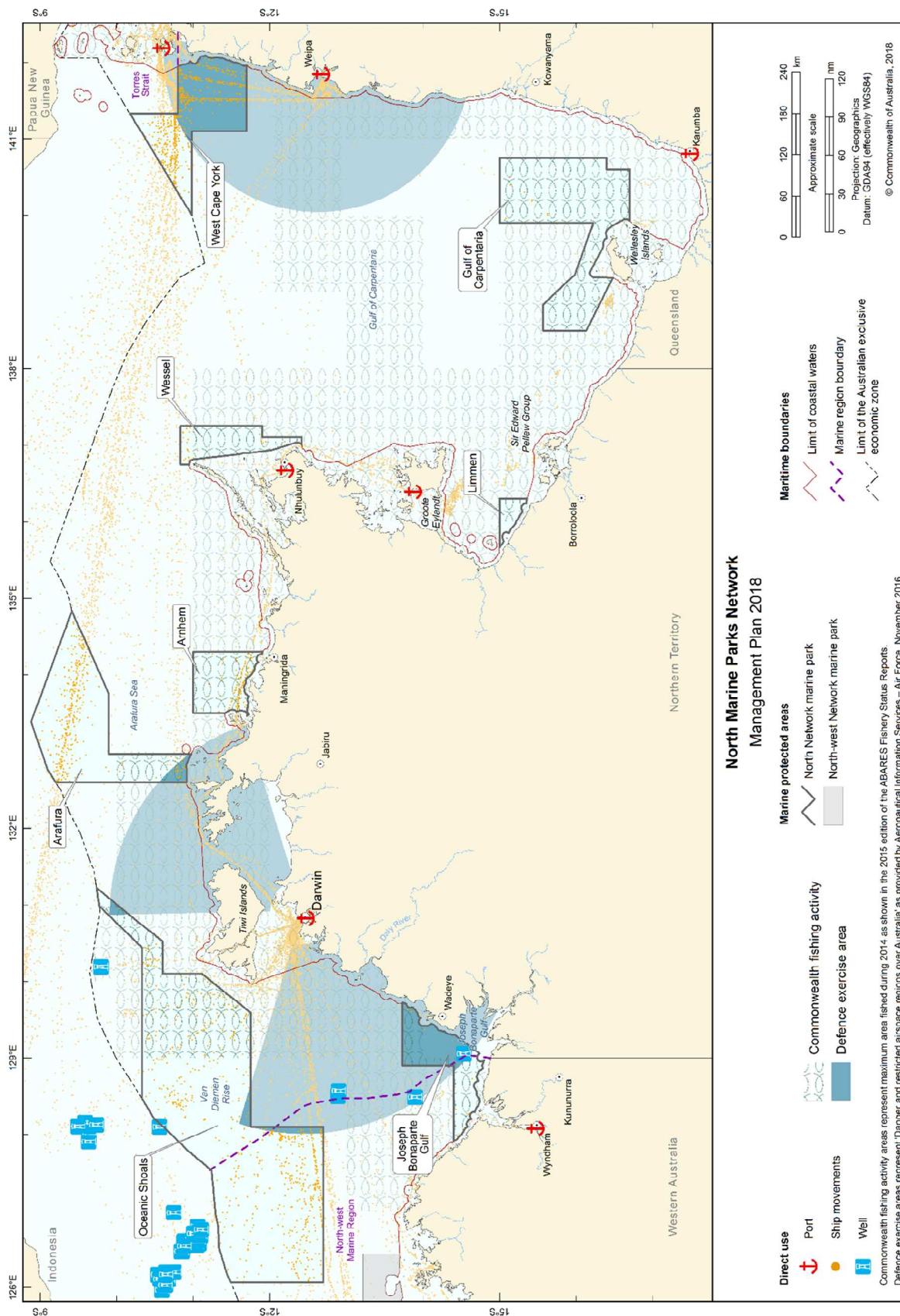


Figure 2.4 Direct use in the North Network

## 2.5 MANAGEMENT PROGRAMS AND ACTIONS IN THE NORTH NETWORK

As outlined in Part 1, the Director will proactively implement management programs and actions to protect marine parks from threats and pressures, to minimise damage, and to rehabilitate and improve the resilience of marine parks.

These management programs and actions will be implemented on a national scale across all Australian Marine Parks. In addition, specific actions will be undertaken in the North Network. Table 2.3 outlines the management programs and actions likely to be undertaken in the North Network. These programs and actions may change during the life of this plan as new information and approaches become available. Additional actions will be developed in partnership with stakeholders through a network advisory committee and in implementation plans.

**Table 2.3 Management programs, outcomes and actions in the North Network**

<p><b>Communication, education and awareness program</b></p> <p>Actions to improve awareness, understanding and support for marine parks and park management.</p>
<p><b>Outcome</b></p> <ul style="list-style-type: none"> <li>Increased awareness, understanding and support for marine parks.</li> </ul> <p><b>Actions—the Director will</b></p> <p><i>under a national program:</i></p> <ul style="list-style-type: none"> <li>develop a marketing and communication strategy for Australian Marine Parks to raise awareness and understanding of marine park values and the contribution marine parks make to enhancing Australia's wellbeing,</li> <li>develop online information resources to facilitate awareness of marine park values, management arrangements and visitor opportunities,</li> <li>maximise the use of new technologies and partnerships (including with schools, universities, museums and non-government organisations) to inspire people of all ages to become involved in marine park management and protection,</li> <li>establish network advisory committees to ensure users and interested stakeholders have on-going input to the management of Australian Marine Parks, and</li> <li>develop a customer focussed approach to tracking the aspirations and concerns of stakeholders in relation to marine parks.</li> </ul> <p><i>in the North Network:</i></p> <ul style="list-style-type: none"> <li>develop information on marine parks in the Network to encourage increased awareness and understanding of their values and management arrangements,</li> <li>provide infrastructure in and adjacent to the Network, such as signs and marker buoys, to increase understanding of marine park values and rules, particularly at sites that are regularly visited, and</li> <li>establish a North Network advisory committee to support and collaborate with the Director in management.</li> </ul>



### Tourism and visitor experience program

Actions to provide for and promote a range of environmentally appropriate, high-quality recreation and tourism experiences and contribute to Australia's visitor economy.

#### Outcomes

- High-quality visitor experiences that are appealing, engaging and raise awareness of the natural and cultural values of marine parks.
- Increased visitation to marine parks.
- Social and economic benefits from the contribution of marine parks to Australia's visitor economy.

#### Actions—the Director will

*under a national program:*

- develop a sustainable tourism and visitor experience strategy for Australian Marine Parks,
- work with national, state and local tourism authorities and operators to maximise the value of a sustainable ecotourism opportunities associated with marine parks,
- develop a commercial tourism authorisation system to encourage best-practice and eco-accredited businesses operating in Australian Marine Parks,
- work with Tourism Australia and state and regional tourism authorities and the fishing industry to market and promote Australian Marine Parks, including opportunities to promote locally caught and sustainably caught seafood,
- promote culturally sensitive tourism by encouraging tourism operators to liaise with traditional owners, and
- work with tourism operators and Indigenous people to recognise and promote cultural values and cultural tourism opportunities,
- monitor visitor trends and levels of satisfaction with marine park experiences and products.

*in the North Network:*

- promote visitor experiences that foster curiosity and appreciation of natural and heritage values in the Network,
- work with other Commonwealth, state and territory government agencies, and the tourism industry to support tourism initiatives, events and attractions that promote visitor experiences in marine parks, and
- facilitate partnerships between Indigenous people and tourism operators.

### Indigenous engagement program

Actions to recognise and respect the ongoing cultural responsibilities of Indigenous people to care for sea country and support multiple benefits for traditional owners.

#### Outcomes

- Social, cultural and economic benefits for traditional owners.
- Partnerships with traditional owners and Indigenous groups to manage sea country in marine parks.

#### Actions—the Director will

*under a national program:*

- develop an Australian Marine Parks Indigenous engagement and cultural heritage strategy, to improve understanding of cultural heritage, link management with sea country plans and maximise employment and enterprise opportunities for traditional owners,
- develop agreements to support Indigenous ranger programs to deliver management in marine parks, and
- provide information to Indigenous people about marine park management.

*in the North Network:*

- collaborate with traditional owners and Indigenous ranger groups and relevant partners to undertake marine park management such as surveillance, monitoring and threat mitigation including marine debris removal, and implement actions identified in sea country plans where applicable,
- identify opportunities and mechanisms to engage traditional owners and Indigenous rangers in the management of marine parks,
- increase understanding of traditional knowledge, map cultural values and manage significant sites,
- implement cultural awareness training for Parks Australia staff in association with traditional owners, and
- establish protocols for researchers working with Parks Australia to guide engagement with traditional owners.

### Marine science program

Actions to provide necessary scientific knowledge and understanding of marine park values, pressures and adequacy of responses for effective management.

#### Outcomes

- Increase understanding of marine park values, pressures and adequacy of responses.
- Improve understanding of the effectiveness of marine park management in protecting park values.
- Informed decision-making and improved evidence-based decisions.

#### Actions—the Director will

*under a national program:*

- establish ecological, social and economic baselines to support evidence-based decision-making and adaptive management,
- develop an Australian Marine Parks science strategy to prioritise and encourage research and monitoring of park values, pressures and management effectiveness, and foster science communication and knowledge uptake,
- encourage and facilitate knowledge brokering to support collaboration and partnerships with the science community, private enterprise, citizen science organisations and other Commonwealth, state and territory agencies,
- establish an authorisation system for scientific research and monitoring by third parties, and encourage data to be made publicly available through appropriate information portals such as the Australian Ocean Data Network,
- collaborate with the science community (including through the National Marine Science Committee and the National Environmental Science Program) and other marine park users to assist in improving the understanding of marine park values, pressures and management effectiveness, and
- collaborate with the science community and other government agencies to increase the use of innovative and effective technology and systems including sensor technology.

*in the North Network:*

- monitor social and economic uses and their benefits and impacts on marine parks.
- monitor the condition of important habitats such as reef systems and their vulnerability to climate change,
- monitor the impact of invasive species on marine park values and the effectiveness of management,
- collaborate with other Commonwealth, state and territory government agencies, marine park users and the science sector to support long-term monitoring. For example, monitoring of coral reefs, protected species and the effects of fishing on marine parks, and
- investigate opportunities to extend citizen science programs.

## Assessments and authorisations program

Actions to provide for efficient, effective, transparent and accountable assessment, authorisation and monitoring processes to enable sustainable use and protection of marine park values.

### Outcome

- Assessments and authorisations ensure ongoing protection of marine park values through the management of activities in marine parks.

### Actions—the Director will

*under a national program:*

- develop and apply best-practice approaches to regulation and decision-making in the authorisation of activities within marine parks. This includes developing policy to ensure assessment and authorisation requirements are clearly articulated and that decision making is robust, consistently applied, and transparent to all marine park users,
- collaborate with industry to investigate innovative technologies and systems (including vessel monitoring systems) that can assist businesses and individuals to comply with regulatory requirements,
- develop an effective and efficient process to assess new technologies and gear types to allow for the use of new equipment during the life of this plan if appropriate,
- develop a guarantee of service for the regulated community that includes a commitment to work with key marine park users and interest groups whose interests are likely to be affected by regulatory decisions, and
- develop a customer focused online authorisation system for marine park users that includes publishing authorisations issued by Parks Australia on its website.

*in the North Network:*

- issue authorisations—a permit, class approval, activity licence or lease—for activities in marine parks assessed as acceptable either by the Director or another government or industry policy, plan or program accepted by the Director, and
- work with other Commonwealth, state and territory government agencies to improve experiences and consistency of approaches for people seeking authorisations.



### Park protection and management program

Timely and appropriate preventative and restorative actions to protect natural, cultural and heritage values from impacts.

#### Outcome

- Impact of pressures on marine park values are minimised as far as reasonably practicable.

#### Actions—the Director will

##### *under a national program:*

- apply a risk-based assessment process to prioritise park protection and management actions,
- develop an Australian Marine Parks critical incident strategy in collaboration with the Australian Maritime Safety Authority and other responsible agencies to respond to critical incidents,
- develop a mooring and anchoring strategy to protect marine park values and improve visitor experience,
- support the removal of marine debris and ghost nets from marine parks through partnerships with Commonwealth, state and territory government agencies and other organisations involved in the management of marine debris, and
- contribute to actions, where appropriate, that support Australia's obligations under international agreements and national environmental law. This includes the World Heritage Convention, Ramsar Convention, recovery plans, wildlife conservation plans and threat abatement plans.

##### *in the North Network:*

- enable infrastructure such as moorings to protect habitats and enhance visitor safety,
- collaborate with and support other agencies that undertake invasive and protected species management and marine debris removal. For example, biosecurity assessments, research, or removal of ghost nets,
- work with other Commonwealth, state and territory government agencies to respond to environmental incidents and accidents, and
- collaborate with traditional owners and Indigenous ranger groups to undertake management actions.

## Compliance program

Actions to support appropriate and high level compliance by marine park users with the rules set out in this plan.

### Outcomes

- Improved user awareness of marine park rules.
- Increased levels of voluntary compliance and self-regulation by marine park users.
- High overall levels of compliance with the rules by marine park users.
- A decrease in the number of non-compliances.

### Actions—the Director will

*under a national program:*

- apply a risk-based approach to compliance planning, targeted enforcement and compliance auditing,
- collaborate with Australian, state and territory government agencies by sharing assets and information,
- investigate the use of new technologies and warning systems to assist in the detection of potential illegal activities, and
- work with marine park users to promote understanding of the rules for activities and how to comply.

*in the North Network:*

- work with other Commonwealth, state and territory government agencies, particularly where parks adjoin state or territory marine parks, in compliance planning, including implementing actions to deter illegal activities and encourage voluntary compliance, and
- collaborate with Commonwealth, state and territory government agencies in surveillance, including water and aerial patrols.

## **CHAPTER 2**

### **MANAGEMENT AND PRESCRIPTIONS**

---



Barracuda (Robert Thorn)

## Part 3. ZONING

---



Olive seasnake (Erik Schlogl)

### 3.1 ZONE CATEGORIES, NAMES AND OBJECTIVES

The EPBC Act requires this plan to assign an IUCN category to each marine park. The Act also allows this plan to divide a marine park into zones and to assign a category to each zone, which may differ from the overall category of the marine park. Schedule 8 of the EPBC Regulations prescribes the Australian IUCN reserve management principles applicable to each category (Schedule 1).

This Part assigns an IUCN category to each marine park of the North Network, divides some marine parks into zones with their own category and sets out the objectives for each zone (Table 3.1). Zoning takes into account the purposes for which the marine parks were declared, the objectives of this plan (Section 1.4), the values of the marine park (Schedule 2), and the requirements of the EPBC Act and EPBC Regulations.

Figure 3.1 and maps in Schedule 2 show the zones assigned to the North Network, Schedule 4 describe the zones assigned, and the management approach applied to activities within these zones is provided in Part 4. An overview of the North Network marine parks and zones is provided in Table S2.1.

#### Prescriptions

- 3.1.1. Each marine park in the North Network specified in Table 3.1 is assigned to the IUCN category specified in column 2 of Table 3.1.
- 3.1.2. Arnhem Marine Park and Limmen Marine Park are given the zone names specified in column 3 of Table 3.1, adjacent to the name of the marine park (column 1).
- 3.1.3. Joseph Bonaparte Gulf, Oceanic Shoals, Arafura, Wessel, Gulf of Carpentaria and West Cape York Marine Parks are each divided into the zones shown in Figure 3.1 and more specifically shown in marine park maps in Schedule 2, and described in Schedule 4, and each zone is assigned to an IUCN category and given the zone name, specified in column 3 of Table 3.1, adjacent to the name of the marine park (column 1).
- 3.1.4. The objective of a Special Purpose Zone (VI) is to provide for ecologically sustainable use and the conservation of ecosystems, habitats and native species, while applying special purpose management arrangements for specific activities.

**Note:** there are two types of Special Purpose Zone (VI) in the North Network used to allow or restrict certain commercial fishing activities.

- 3.1.5. The objective of the Multiple Use Zone (VI) is to provide for ecologically sustainable use and the conservation of ecosystems, habitats and native species.
- 3.1.6. The objective of the Habitat Protection Zone (IV) is to provide for the conservation of ecosystems, habitats and native species in as natural a state as possible while allowing activities that do not harm or cause destruction to seafloor habitats.
- 3.1.7. The objective of the National Park Zone (II) is to provide for the protection and conservation of ecosystems, habitats and native species in as natural a state as possible.



**Table 3.1 North Network zoning and marine park management categories**

Column 1 Marine park name	Column 2 IUCN category	Column 3 Zone name and IUCN category				
		Special Purpose Zone (Trawl) (VI)	Special Purpose Zone (VI)	Multiple Use Zone (VI)	Habitat Protection Zone (IV)	National Park Zone (II)
Joseph Bonaparte Gulf	VI		✓	✓		
Oceanic Shoals	VI	✓		✓	✓	✓
Arafura	VI	✓	✓	✓		
Arnhem	VI		✓			
Wessel	IV	✓			✓	
Limmen	IV				✓	
Gulf of Carpentaria	VI	✓				✓
West Cape York	IV		✓		✓	✓

✓ Zone is assigned to the marine park named in column 1. Sections 3.1.2 and 3.1.3 of this plan explain the assignment of zones.

**Note:** The North Network has two types of Special Purpose Zone (VI): Special Purpose Zone (VI) and Special Purpose Zone (Trawl) (VI). The variation in management approach for this zone is prescribed in Part 4.

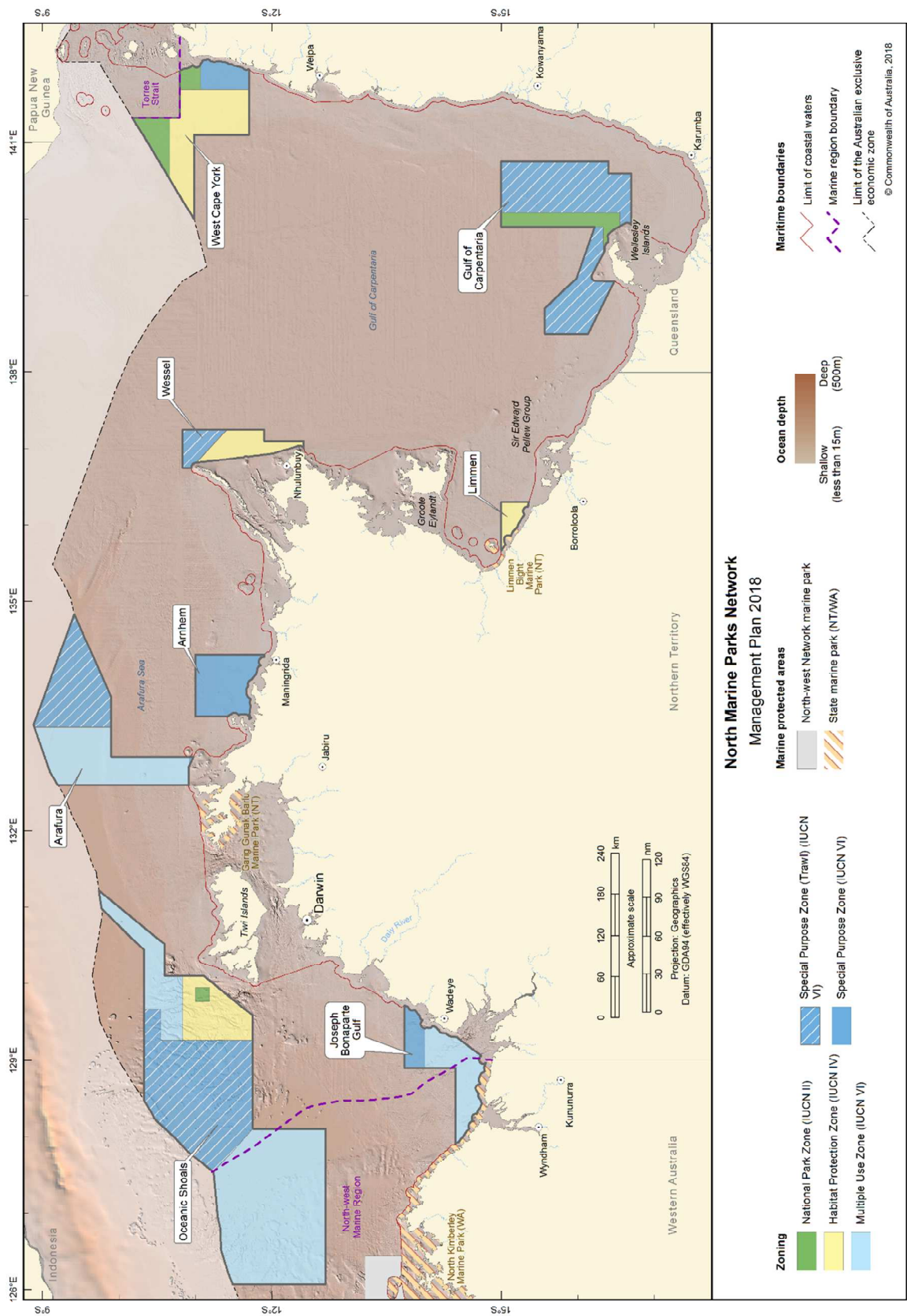


Figure 3.1 North Marine Parks Network showing zones

## Part 4. MANAGING ACTIVITIES

---



Australian Snubfin dolphin (Deborah Thiele)

## 4.1 OUTLINE OF PART 4

This plan enables a range of activities to be conducted that would otherwise be prohibited or controlled by the EPBC Act and EPBC Regulations (Schedule 1). This Part sets out for marine parks of the North Network, which activities are:

- a) allowed, without the need for authorisation, where consistent with zone objectives (Part 3) and conducted in accordance with this Part;
- b) allowable, and able to be conducted if an authorisation is issued (Section 4.4 Authorisation of allowable activities); or
- c) not allowed, because they are not consistent with zone objectives (Part 3).

For those activities that are allowed or allowable, this Part also sets out:

- a) the assessment and decision-making process for authorising an activity (Section 4.3 Making decisions about activities);
- b) the types of authorisations that may be issued (permits, class approvals, activity licences and leases) (Section 4.4 Authorisation of allowable activities); and
- c) how activities must be undertaken in marine parks of the North Network (Section 4.2 Rules for activities).

The rules support an adaptive management approach to respond to new information. Any changes to the management of activities would be made in accordance with Section 4.3.1 (Decision-making).

Depending on the type of activity, other provisions of the EPBC Act or other legislation (e.g. fisheries and mining laws) may also apply to an allowed or allowable activity (Schedule 1).

In accordance with s.359A of the EPBC Act, this plan does not prevent Indigenous people from continuing, in accordance with law, the traditional use of an area in a marine park for non-commercial hunting or food gathering, and for ceremonial and religious purposes. Section 8 of the EPBC Act provides that this plan does not affect the operation of the *Native Title Act 1993*, which also includes provisions that preserve customary rights to use land and waters (Schedule 1).

## 4.2 RULES FOR ACTIVITIES

This plan enables activities to be conducted in zones consistent with the zone objectives (Part 3) while enabling the impacts to be effectively managed. The prescriptions in Section 4.2.1 (General use, access, and waste management) apply to all marine park users of the North Network. Sections 4.2.2 to 4.2.12 prescribe the rules applying to particular uses. Section 4.2.13 (New activities and authorisations) enables new activities to be considered and new forms of authorisation to be used. Table 4.1 provides a summary of the rules for activities in zones assigned to marine parks of the North Network. The zones are shown in Figure 3.1 and more specifically shown in marine park maps in Schedule 2, and described in Schedule 4.

**Table 4.1 Summary of rules for activities in the North Network (provided in Part 4)**

Activity	Special Purpose Zone (Trawl) (VI)	Special Purpose Zone (VI)	Multiple Use Zone (VI)	Habitat Protection Zone (IV)	National Park Zone (II)
<b>GENERAL USE, ACCESS, AND WASTE MANAGEMENT (Section 4.2.1)</b>	✓	✓	✓	✓	✓
<b>COMMERCIAL SHIPPING (Section 4.2.2)</b>	✓	✓	✓	✓ <sup>B</sup>	✓ <sup>B</sup>
<b>COMMERCIAL FISHING (Section 4.2.3)</b>	A	A	A	A	x <sup>B</sup>
<b>PEARLING (Section 4.2.4)</b>	A	A	A	A	x <sup>B</sup>
<b>AQUACULTURE (Section 4.2.5)</b>	A	A	A	A	x
<b>COMMERCIAL MEDIA (Section 4.2.6)</b>	A	A	A	A	A
<b>COMMERCIAL TOURISM (Section 4.2.7)</b>	A	A	A	A	A
<b>RECREATIONAL FISHING (Section 4.2.8)</b>	✓	✓	✓	✓	x
<b>MINING (Section 4.2.9)</b>	A	A	A	x	x
<b>STRUCTURES AND WORKS (Section 4.2.10)</b>	A	A	A	A	A
<b>RESEARCH AND MONITORING (Section 4.2.11)</b>	A	A	A	A	A
<b>NATIONAL SECURITY AND EMERGENCY RESPONSE (Section 4.2.12)</b>	✓	✓	✓	✓	✓

✓ Activity is allowed in accordance with the prescriptions of this plan without the need for a permit, class approval or activity licence or lease issued by the Director.

x Activity is not allowed.

A Authorisation required. Activity is allowable, subject to assessment, in accordance with a permit, class approval or activity licence or lease issued by the Director.

B Anchoring is not allowed except in anchoring areas determined under r.12.56 of the EPBC Regulations.



### 4.2.1 General use, access, and waste management

The prescriptions in this Section apply to all marine park users of the North Network, including those carrying out activities provided for under this plan. These are summarised in Table 4.2.

The EPBC Act and EPBC Regulations control or enable the Director to control a range of activities in marine parks. Some provisions apply to particular classes of activities, such as commercial activities, mining operations or research. Other provisions relate to activities generally and include provisions (Schedule 1) enabling the Director to determine areas where waste may be disposed of, prohibit or restrict entry or activities, determine adventurous activities and areas where adventurous activities may be done, make determinations about the use of vessels, including to prohibit use, control anchoring and mooring, and set speed limits, and make determinations about the use of aircraft in and over marine parks. The taking-off and landing of an aircraft in a marine park can only be conducted in an area determined by the Director (r.12.58).

The EPBC Regulations prohibit ballast water discharge or exchange, disposal of domestic and industrial waste, camping (including overnight stays on vessels), and the operation of a drone in Australian Marine Parks unless authorised by or under a management plan. Under this plan, waste from normal operations of vessels must be compliant with requirements under the International Convention for the Prevention of Pollution from Ships (MARPOL), and the International Maritime Organisation (IMO) convention covering prevention of pollution of the marine environment by ships from operational or accidental causes. Ballast water discharge and exchange must be compliant with Australian ballast water management requirements administered by the Australian Maritime Safety Authority.

**Table 4.2 Summary of prescriptions for general use, access, and waste management in the North Network**

GENERAL USE, ACCESS, AND WASTE MANAGEMENT Activity	Special Purpose Zone (Trawl) VI	Special Purpose Zone VI	Multiple Use Zone VI	Habitat Protection Zone IV	National Park Zone II
Ballast water discharge and exchange (compliant with Australian ballast water requirements)	✓	✓	✓	✓	✓
Disposal of waste from normal operations of vessels (compliant with MARPOL requirements)	✓	✓	✓	✓	✓
Camping	A	A	A	A	A
Recreational use (non-fishing, nature watching, boating, etc.)	✓	✓	✓	✓	✓
Non-commercial remote piloted aircraft, drones etc.	A	A	A	A	A

✓ Activity is allowed in accordance with the prescriptions of this plan without the need for a permit, class approval or activity licence or lease issued by the Director.

A Authorisation required. Activity is allowable, subject to assessment, in accordance with a permit, class approval or activity licence or lease issued by the Director.

**Note:** Disposal of waste from normal operation of vessels must comply with MARPOL requirements.

## Prescriptions

4.2.1.1 The Director may make, amend and revoke prohibitions, restrictions and determinations under rr.12.23, 12.23A, 12.26, 12.56 and 12.58 of the EPBC Regulations where it is considered necessary:

- a) to protect and conserve biodiversity and other natural, cultural and heritage values; or
- b) to ensure human safety or visitor amenity; or
- c) where it is otherwise necessary to give effect to this plan;

and the Director may issue an authorisation for an activity that would otherwise be prohibited by such an instrument. This Section applies despite the prescriptions in Sections 4.2.3 to 4.2.13.

4.2.1.2 Waste from normal operations may be disposed of from vessels to which the International Convention for the Prevention of Pollution from Ships (MARPOL) (Schedule 1) applies, in accordance with the requirements of MARPOL.

4.2.1.3 Disposal of waste in connection with activities authorised under Section 4.2.10 (Structures and works) will be managed in accordance with that Section.

4.2.1.4 Ballast water may be discharged or exchanged subject to compliance with:

- a) the Australian ballast water management requirements and relevant state ballast water management arrangements; and
- b) relevant Commonwealth and state legislation or international agreements (if any) relating to ballast water management.

4.2.1.5 A person may camp in areas above the high water mark in accordance with a permit.

**Note:** Camping in connection with commercial tourism activities must be authorised under Section 4.2.7 (Commercial tourism)

4.2.1.6 Overnight stays on vessels do not require a permit to camp.

4.2.1.7 Remote piloted aircraft may be operated for non-commercial purposes in accordance with a permit, relevant provisions of Part 8 of the EPBC Regulations, and applicable aviation safety laws.

**Note:** Operation of remote piloted aircraft in connection with commercial media activities, commercial tourism activities, or research and monitoring must be authorised under Section 4.2.6, Section 4.2.7 or Section 4.2.11 respectively.

## 4.2.2 Commercial shipping (other than commercial fishing and aquaculture vessels)

The prescriptions in this Section set out the rules for anchoring and transit of commercial ships in the North Network. These are summarised in Table 4.3.

Australia is a party to a number of international agreements relevant to commercial shipping, in particular the United Nations Convention on the Law of the Sea (UNCLOS) and MARPOL (Schedule 1). UNCLOS provides a right of innocent passage through the territorial sea for foreign vessels, and a right of freedom of navigation through Australia's exclusive economic zone. This Section places some limits on the exercise of these rights in some zones. The limitations are necessary to protect marine park values, apply to all commercial shipping, and are consistent with Australia's rights and obligations under UNCLOS.

There are also a range of national laws, policies and procedures relevant to commercial shipping including the *National plan for maritime environmental emergencies* in relation to maritime pollution incidents and the *Biosecurity Act 2015* and Australian ballast water management requirements in relation to ballast water discharge. Prescriptions dealing with waste disposal and ballast water discharge and exchange are in Section 4.2.1 (General use, access, and waste management).

Rules for transit and anchoring of vessels engaged in commercial fishing, pearling and aquaculture activities are dealt with in Sections 4.2.3 to 4.2.5.

**Table 4.3 Summary of prescriptions for commercial shipping activities in the North Network**

COMMERCIAL SHIPPING Activity	Special Purpose Zone (Trawl) VI	Special Purpose Zone VI	Multiple Use Zone VI	Habitat Protection Zone IV	National Park Zone II
Anchoring	✓	✓	✓	x <sup>B</sup>	x <sup>B</sup>
Vessel transiting	✓	✓	✓	✓	✓

✓ Activity is allowed in accordance with the prescriptions of this plan without the need for a permit, class approval or activity licence or lease issued by the Director.

x Activity is not allowed.

B Anchoring is not allowed except in anchoring areas determined under r.12.56 of the EPBC Regulations.

**Note:** Ballast water exchange is managed under national arrangements. Restrictions may apply in some areas (Section 4.2.1 General use, access, and waste management).

### Prescriptions

4.2.2.1 Commercial ships may transit through the North Network subject to compliance with the prescriptions in Section 4.2.1 (General use, access, and waste management) and relevant prescriptions in Sections 4.2.6 to 4.2.13 relating to the activity in which shipping is involved.

4.2.2.2 Commercial ships may stop and anchor in a:

- Special Purpose Zone (Trawl) (VI);
- Special Purpose Zone (VI);
- Multiple Use Zone (VI); and
- Habitat Protection Zone (IV), and National Park Zone (II) in anchoring areas determined under r.12.56 of the EPBC Regulations.

**Note:** This Section does not prevent stopping and anchoring outside a determined anchoring area in an IUCN category (IV) or (II) zone due to circumstances of force majeure or distress or for the purpose of rendering assistance to persons, ships or aircraft in danger or distress.

**Note:** This Section does not prevent the carrying out of activities, including stopping and anchoring, as part of operations authorised under Sections 4.2.6 to 4.2.13 and r.12.56 of the EPBC Regulations.

### 4.2.3 Commercial fishing

The prescriptions in this Section set out the rules for commercial fishing activities in the North Network, including the types of fishing gear and methods allowed in different zones, and requirements for vessel monitoring systems. These are summarised in Table 4.4.

Commercial fishing is managed for sustainability by the Australian Government and state and territory fisheries management agencies. In the North Network commercial fishing is subject to regulation under the *Fisheries Management Act 1991* (Fisheries Management Act) or Western Australian, Queensland or Northern Territory fisheries laws (under arrangements made under Part V of the Fisheries Management Act).

Research in connection with commercial fishing activities will be managed in accordance with Section 4.2.11 (Research and monitoring).

Use of fishing gear not allowed at commencement of this plan may be authorised after satisfactory assessment that supports an adaptive management approach.

**Table 4.4 Summary of prescriptions for commercial fishing activities in the North Network**

COMMERCIAL FISHING Activity	Special Purpose Zone (Trawl) VI	Special Purpose Zone VI	Multiple Use Zone VI	Habitat Protection Zone IV	National Park Zone II
Dropline	A	A	A	A	x
Hand collection (including using hookah, scuba, snorkel)	A	A	A	A	x
Hand net (hand, barrier, skimmer, cast, scoop, drag, lift)	A	A	A	A	x
Longline (demersal, auto-longline)	x	x	x	x	x
Longline (pelagic)	A	A	A	A	x
Minor line (handline, rod & reel, trolling, squid jig, poling)	A	A	A	A	x
Net (demersal)	A	A	x	x	x
Net (pelagic)	A	A	x	x	x
Purse seine	A	A	A	A	x
Trap, pot	A	A	A	x	x
Trawl (demersal)	A	x	x	x	x
Trawl (midwater)	A	x	x	x	x
Trotline	A	A	A	x	x

x Activity is not allowed.

A Authorisation required. Activity is allowable, subject to assessment, in accordance with a permit, class approval or activity licence issued by the Director.

**Note:** Commercial fishing methods not listed in Table 4.4 will require assessment and approval.

**Note:** The authorisation of activities may be modified during the life of this plan in accordance with Section 4.2.3.6

**Note:** Transit is allowed as part of activities authorised under this Section.

**Note:** Anchoring by commercial fishing vessels is allowed except in the National Park Zone (II). Anchoring in the National Park Zone (II) is prohibited except in anchoring areas determined under r.12.56 of the EPBC Regulations. These requirements do not prevent stopping and anchoring due to circumstances of force majeure or distress or for the purpose of rendering assistance to persons, ships or aircraft in danger or distress.

## Prescriptions

- 4.2.3.1 Commercial fishing activities may be conducted in the North Network in accordance with and subject to:
- a) a class approval issued under Section 4.4.2 (Class approvals); or
  - b) an activity licence issued under Section 4.4.3 (Activity licences and leases) to a person who is not covered by a class approval; and
  - c) the following prescriptions in this Section;
  - d) the prescriptions in Section 4.2.1 (General use, access, and waste management); and
  - e) any determinations made under r.12.34 of the EPBC Regulations.
- 4.2.3.2 Commercial fishing activities may be conducted in a:
- a) Special Purpose Zone (Trawl) (VI);
  - b) Special Purpose Zone (VI);
  - c) Multiple Use Zone (VI); or
  - d) Habitat Protection Zone (IV).
- 4.2.3.3 Subject to Section 4.2.3.6 the following fishing gear must not be used:
- a) Longline (demersal, auto-longline); or
  - b) Trawl (demersal, midwater) except in the Special Purpose Zone (Trawl) (VI).
- 4.2.3.4 Net (demersal, pelagic) must not be used in a Multiple Use Zone (VI) and Habitat Protection Zone (IV).
- 4.2.3.5 Traps and pots, and trotline must not be used in a Habitat Protection Zone (IV).
- 4.2.3.6 Subject to satisfactory assessment under Section 4.3.1 (Decision-making), expert advice, and consultation with fisheries management agencies and the commercial fishing industry, the Director may authorise the use of:
- a) any fishing gear specified in Section 4.2.3.3 in a Special Purpose Zone (Trawl) (VI), Special Purpose Zone (VI), or Multiple Use Zone (VI); and
  - b) pelagic fishing gear specified in Section 4.2.3.3 in a Habitat Protection Zone (IV).
- 4.2.3.7 Fishing gear or methods not specified in a commercial fishing class approval or activity licence, or its conditions, must not be used.
- Note:** A class approval or activity licence may be varied under Section 4.4 (Authorisation of allowable activities) to specify additional fishing methods and gear types following satisfactory assessment in accordance with Section 4.3.1 (Decision-making).
- 4.2.3.8 Commercial fishing activities must be conducted in accordance with a commercial fishing concession issued under Commonwealth, state or territory fisheries laws to the extent those laws are capable of operating concurrently with this plan.
- 4.2.3.9 Commercial fishing vessels may transit through the North Network subject to compliance with the prescriptions in Section 4.2.1 (General use, access, and waste management) and Section 4.2.3.10.



4.2.3.10 Commercial fishing vessels may stop and anchor in a:

- a) Special Purpose Zone (Trawl) (VI);
- b) Special Purpose Zone (VI);
- c) Multiple Use Zone (VI);
- d) Habitat Protection Zone (IV); or
- e) National Park Zone (II) in anchoring areas determined under r.12.56 of the EPBC Regulations in accordance with Section 4.2.1.1.

**Note:** This Section does not prevent stopping and anchoring outside a determined anchoring area in an IUCN category (II) zone due to circumstances of force majeure or distress or for the purpose of rendering assistance to persons, ships or aircraft in danger or distress.

4.2.3.11 Fishing gear must be kept stowed and secured at all times during transit through, or while stopping and anchoring in, a zone in which fishing activities are not authorised.

4.2.3.12 Fishing gear that is:

- a) specified in Sections 4.2.3.3 to 4.2.3.4;
- b) not specified in a class approval or activity licence as gear that may be used; or
- c) prohibited by a determination under r.12.34 of the EPBC Regulations;
- d) must be kept stowed and secured at all times during transit through, or while stopping and anchoring in, zones in which that gear is not allowed.

4.2.3.13 Following consultation with the relevant fisheries management agencies and the commercial fishing industry, the Director may require all commercial fishing vessels transiting or conducting fishing activities in the North Network to carry an operating vessel identification and monitoring system.

**Note:** At the commencement of this plan vessel identification and monitoring systems were required on all vessels operating in Commonwealth managed fisheries. The conditions of a class approval or activity licence issued under Section 4.4 (Authorisation of allowable activities) may require the use of vessel identification and monitoring systems on all commercial fishing vessels operating in the North Network.

4.2.3.14 The Director may make determinations under r.12.34 of the EPBC Regulations relating to the conduct of commercial fishing.

#### 4.2.4 Commercial pearling

The prescriptions in this Section set out the rules for commercial pearling in the North Network. These are summarised in Table 4.5.

Commercial pearling is managed under Queensland, Northern Territory and Western Australian laws relating to those activities. These laws apply to the extent that they can operate consistently with the EPBC Act and EPBC Regulations and this plan.

Research in connection with commercial pearling will be managed in accordance with Section 4.2.11 (Research and monitoring).

**Table 4.5 Summary of prescriptions for commercial pearling activities in the North Network**

COMMERCIAL PEARLING Activity	Special Purpose Zone (Trawl) VI	Special Purpose Zone VI	Multiple Use Zone VI	Habitat Protection Zone IV	National Park Zone II
Pearling	A	A	A	A	x

x Activity is not allowed.

A Authorisation required. Activity is allowable, subject to assessment, in accordance with a permit, class approval or activity licence or lease issued by the Director.

**Note:** Transit and anchoring is allowed as part of activities authorised under this Section.

**Note:** Anchoring by commercial pearling vessels is allowed except in the National Park Zone (II). Anchoring in the National Park Zone (II) is prohibited except in anchoring areas determined under r.12.56 of the EPBC Regulations. These requirements do not prevent stopping and anchoring due to circumstances of force majeure or distress or for the purpose of rendering assistance to persons, ships or aircraft in danger or distress.

### Prescriptions

4.2.4.1 Commercial pearling may be conducted in the North Network in accordance with and subject to:

- a) a class approval issued under Section 4.4.2 (Class approvals); or
- b) an activity licence issued under Section 4.4.3 (Activity licences and leases) to a person who is not covered by a class approval; and
- c) the following prescriptions in this Section;
- d) the prescriptions in Section 4.2.1 (General use, access, and waste management); and
- e) any determinations made under r.12.34 of the EPBC Regulations.

4.2.4.2 Commercial pearling may be conducted in a:

- a) Special Purpose Zone (Trawl) (VI);
- b) Special Purpose Zone (VI);
- c) Multiple Use Zone (VI); or
- d) Habitat Protection Zone.

4.2.4.3 Commercial pearling must be conducted in accordance with applicable Commonwealth, state or territory laws to the extent those laws are capable of operating concurrently with this plan.

4.2.4.4 Commercial pearling vessels may transit through the North Network, subject to compliance with the prescriptions in Section 4.2.1 (General use, access, and waste management) and Section 4.2.4.5.

#### 4.2.4.5 Commercial pearling vessels may stop and anchor in a:

- a) Special Purpose Zone (Trawl) (VI);
- b) Special Purpose Zone (VI);
- c) Multiple Use Zone (VI);
- d) Habitat Protection Zone (IV); or
- e) National Park Zone (II) in anchoring areas determined under r.12.56 of the EPBC Regulations in accordance with Section 4.2.1.1.

**Note:** This Section does not prevent stopping and anchoring outside a determined anchoring area in circumstances of force majeure or distress or for the purpose of rendering assistance to persons, ships or aircraft in danger or distress.

4.2.4.6 Commercial pearling equipment not authorised for use by a class approval or activity licence as gear that may be used, and pearling equipment prohibited by a determination under r.12.34 of the EPBC Regulations, must be kept stowed and secured at all times during transit through, or while stopping and anchoring in, zones in which that gear is not allowed.

4.2.4.7 The Director may make determinations under r.12.34 of the EPBC Regulations relating to the conduct of commercial pearling.

### 4.2.5 Commercial aquaculture

The prescriptions in this Section set out the rules for commercial aquaculture in the North Network. These are summarised in Table 4.6.

Commercial aquaculture is managed under relevant state and territory laws. These laws apply to the extent that they can operate consistently with the EPBC Act and EPBC Regulations and this plan.

Research in connection with commercial aquaculture will be managed in accordance with Section 4.2.11 (Research and monitoring).

**Table 4.6 Summary of prescriptions for commercial aquaculture activities in the North Network**

COMMERCIAL AQUACULTURE Activity	Special Purpose Zone (Trawl) VI	Special Purpose Zone VI	Multiple Use Zone VI	Habitat Protection Zone IV	National Park Zone II
Aquaculture	A	A	A	A	x

x Activity is not allowed.

A Authorisation required. Activity is allowable, subject to assessment, in accordance with a permit, class approval or activity licence or lease issued by the Director.

**Note:** Transit and anchoring is allowed as part of activities authorised under this Section.

**Note:** Anchoring by commercial aquaculture vessels is allowed except in the National Park Zone (II). Anchoring in the National Park Zone (II) is prohibited except in anchoring areas determined under r.12.56 of the EPBC Regulations. These requirements do not prevent stopping and anchoring due to circumstances of force majeure or distress or for the purpose of rendering assistance to persons, ships or aircraft in danger or distress.

## Prescriptions

- 4.2.5.1 Commercial aquaculture may be conducted in the North Network in accordance with and subject to:
- a) a class approval issued under Section 4.4.2 (Class approvals); and
  - b) an activity licence issued under Section 4.4.3 (Activity licences and leases) to a person who is not covered by a class approval; and the following prescriptions in this Section;
  - c) the prescriptions in Section 4.2.1 (General use, access, and waste management); and
  - d) any determinations made under r.12.34 of the EPBC Regulations.
- 4.2.5.2 Commercial aquaculture may be conducted in a:
- a) Special Purpose Zone (Trawl) (VI);
  - b) Special Purpose Zone (VI);
  - c) Multiple Use Zone (VI); or
  - d) Habitat Protection Zone (IV).
- 4.2.5.3 Commercial aquaculture must be conducted in accordance with applicable Commonwealth, state or territory laws to the extent those laws are capable of operating concurrently with this plan.
- 4.2.5.4 Commercial aquaculture vessels may transit through the North Network, subject to compliance with the prescriptions in Section 4.2.1 (General use, access, and waste management) and Section 4.2.5.5.
- 4.2.5.5 Commercial aquaculture vessels may stop and anchor in a:
- a) Special Purpose Zone (Trawl) (VI);
  - b) Special Purpose Zone (VI);
  - c) Multiple Use Zone (VI);
  - d) Habitat Protection Zone (IV); or
  - e) National Park Zone (II) in anchoring areas determined under r.12.56 of the EPBC Regulations in accordance with Section 4.2.1.1.
- Note:** This Section does not prevent stopping and anchoring outside a determined anchoring area in circumstances of force majeure or distress or for the purpose of rendering assistance to persons, ships or aircraft in danger or distress.
- 4.2.5.6 Commercial aquaculture equipment not authorised for use by a class approval or activity licence as gear that may be used, or that is prohibited by a determination under r.12.34 of the EPBC Regulations, must be kept stowed and secured at all times during transit through, or while stopping and anchoring in, zones in which that gear is not allowed.
- 4.2.5.7 The Director may make determinations under r.12.34 of the EPBC Regulations relating to the conduct of commercial aquaculture.

## 4.2.6 Commercial media

The prescriptions in this Section set out the rules for commercial media in the North Network. These are summarised in Table 4.7.

Research in connection with commercial media activities will be managed in accordance with Section 4.2.11 (Research and monitoring).

**Table 4.7 Summary of prescriptions for commercial media activities in the North Network**

COMMERCIAL MEDIA Activity	Special Purpose Zone (Trawl) VI	Special Purpose Zone VI	Multiple Use Zone VI	Habitat Protection Zone IV	National Park Zone II
Commercial media	A <sup>C</sup>	A <sup>C</sup>	A <sup>C</sup>	A <sup>C</sup>	A <sup>C</sup>

A Authorisation required. Activity is allowable, subject to assessment, in accordance with a permit, class approval or activity licence or lease issued by the Director.

C News-of-the-day reporting may be undertaken on terms determined by the Director from time to time, and subject to the Director being notified.

### Prescriptions

4.2.6.1 Commercial media activities other than reporting news of the day may be conducted in the North Network in accordance with and subject to:

- a) a permit issued under Section 4.4.1 (Permits); or
- b) an activity licence issued under Section 4.4.3 (Activity licences and leases); and
- c) the prescriptions in Section 4.2.1 (General use, access, and waste management); and
- d) the prescriptions in Section 4.2.2 (Commercial shipping).

4.2.6.2 Commercial media activities for the purposes of reporting news of the day may be undertaken on terms determined by the Director from time to time, and subject to the Director being notified.

## 4.2.7 Commercial tourism (includes charter fishing tours, scuba diving, nature watching tours)

The prescriptions in this Section set out the rules for commercial tourism in the North Network. These are summarised in Table 4.8.

Requirements for interacting with cetaceans and whale watching in the Australian Whale Sanctuary (the North Network is part of the Sanctuary) are prescribed by Part 8 of the EPBC Regulations. The prescriptions in Section 4.2.8 (Recreational fishing) apply to the clients of charter fishing tours. The prescriptions in Section 4.2.10 (Structures and works) apply to the installation and maintenance of moorings and other structures and works as part of commercial tourism activities. Research in connection with commercial tourism will be managed in accordance with Section 4.2.11 (Research and monitoring).



**Table 4.8 Summary of prescriptions for commercial tourism (including charter fishing, scuba diving and nature watching tours) in the North Network**

COMMERCIAL TOURISM Activity	Special Purpose Zone (Trawl) VI	Special Purpose Zone VI	Multiple Use Zone VI	Habitat Protection Zone IV	National Park Zone II
Non-fishing related tourism (including nature watching, scuba/snorkel tours)	A	A	A	A	A
Charter fishing tours (including spear diving tours)	A	A	A	A	x
Commercial aviation tours (up to 3000 m above sea level)	A	A	A	A	A

x Activity is not allowed.

A Authorisation required. Activity is allowable, subject to assessment, in accordance with a permit, class approval or activity licence or lease issued by the Director.

**Note:** Transit and anchoring is allowed as part of activities authorised under this Section.

**Note:** Fishing gear must be kept stowed and secured at all times during transit through, or stopping and anchoring in a National Park Zone (II).

### Prescriptions

- 4.2.7.1 Commercial tourism activities may be conducted in the North Network in accordance with and subject to:
- a) an activity licence or lease issued under Section 4.4.3 (Activity licences and leases); and
  - b) the following prescriptions in this Section;
  - c) the prescriptions in Section 4.2.1 (General use, access, and waste management);
  - d) the prescriptions in Section 4.2.2 (Commercial shipping); and
  - e) in relation to charter fishing, the prescriptions in Section 4.2.8 (Recreational fishing).
- 4.2.7.2 Commercial tours, other than charter fishing tours, may be conducted in a:
- a) Special Purpose Zone (Trawl) (VI);
  - b) Special Purpose Zone (VI);
  - c) Multiple Use Zone (VI);
  - d) Habitat Protection Zone (IV); or
  - e) National Park Zone (II).

4.2.7.3 Charter fishing tours may be conducted in a:

- a) Special Purpose Zone (Trawl) (VI);
- b) Special Purpose Zone (VI);
- c) Multiple Use Zone (VI); or
- d) Habitat Protection Zone (IV).

4.2.7.4 Fishing gear on charter fishing vessels must be kept stowed and secured at all times during transit through, or stopping and anchoring in, zones in which charter fishing tours are not allowed.

4.2.7.5 Commercial aviation tours may be conducted in the airspace up to 3000 m above sea level, in accordance with a permit and relevant provisions of Part 8 of the EPBC Regulations.

**Note:** The EPBC Act and EPBC Regulations do not apply to commercial aviation tours in airspace over 3000 m above sea level.

## 4.2.8 Recreational fishing

The prescriptions in this Section set out the rules for recreational fishing in the North Network. These are summarised in Table 4.9.

Research in connection with recreational fishing will be managed in accordance with Section 4.2.11 (Research and monitoring).

**Table 4.9 Summary of prescriptions for recreational fishing activities in the North Network**

RECREATIONAL FISHING Activity	Special Purpose Zone (Trawl) VI	Special Purpose Zone VI	Multiple Use Zone VI	Habitat Protection Zone IV	National Park Zone II
Recreational fishing (including spear-fishing)	✓	✓	✓	✓	x
Anchoring	✓	✓	✓	✓	✓
Vessel transiting	✓	✓	✓	✓	✓

✓ Activity is allowed in accordance with the prescriptions of this plan without the need for a permit, class approval or activity licence or lease issued by the Director.

x Activity is not allowed.

**Note:** Transit and anchoring is allowed as part of activities authorised under this Section.

**Note:** Fishing gear must be kept stowed and secured at all times during transit through, or stopping and anchoring in a National Park Zone (II).

## Prescriptions

4.2.8.1 Recreational fishing may be conducted in the North Network in accordance with and subject to:

- a) the following prescriptions in this Section;
- b) the prescriptions in Section 4.2.1 (General use, access, and waste management); and
- c) any determinations made under r.12.35(3) of the EPBC Regulations.

4.2.8.2 Recreational fishing may be conducted in a:

- a) Special Purpose Zone (Trawl) (VI);
- b) Special Purpose Zone (VI);
- c) Multiple Use Zone (VI); or
- d) Habitat Protection Zone (IV).

4.2.8.3 Recreational fishing must be conducted in accordance with relevant laws of Queensland, Western Australia or Northern Territory applying to the area of the North Network in which the activity is conducted (to the extent those laws are capable of operating concurrently with this plan).

4.2.8.4 The Director may make determinations under r.12.35 (3) of the EPBC Regulations relating to the conduct of recreational fishing.

4.2.8.5 Regulations 12.35 (4) and (5) of the EPBC Regulations do not apply to recreational fishing conducted in accordance with this Section.

**Note:** As provided by Section 4.2.8.4, the Director may make determinations under r.12.35 (3) in relation to matters described in rr.12.35 (4) and (5).

4.2.8.6 Fishing gear must be kept stowed and secured at all times during transit through, or stopping and anchoring in, zones in which recreational fishing is not allowed.

#### 4.2.9 Mining operations (includes exploration)

The prescriptions in this Section set out the rules for mining operations in the North Network and are summarised in Table 4.10. Mining operations are defined in s.355(2) of the EPBC Act, and include offshore petroleum activities, transportation of minerals by pipeline, and oil spill response (Schedule 1.1 of this plan).

Under s.359 of the Act, ss.355 and 355A do not apply to usage rights to conduct mining operations that were held immediately before the proclamation of the marine parks.

The prescriptions allow for the Director to authorise mining activities that are also subject to other legislative regimes and assessed and approved by other agencies under those regimes.

Mining operations that are likely to have a significant impact on a matter protected under Part 3 of the EPBC Act will be subject to assessment and decision in accordance with Chapter 4 of the Act. At the commencement of this plan petroleum and greenhouse gas activities undertaken in Commonwealth waters in accordance with the *Program report—strategic assessment of the environmental management authorisation process for petroleum and greenhouse gas storage activities administered by the National Offshore Petroleum Safety and Environmental Management Authority under the Offshore Petroleum and Greenhouse Gas Storage Act 2006* (OPGGS Act) were endorsed under Part 10 of the EPBC Act. Offshore petroleum and greenhouse gas activities covered by and excluded from the program are detailed in the class of actions approval issued by the Minister for the Environment under EPBC Act on 27 February 2014. Activities that have an environment plan accepted by the National Offshore Petroleum Safety and Environmental Management Authority (NOPSEMA) under the endorsed program may be conducted in accordance with the relevant petroleum title under the OPGGS Act and a class approval under this plan. Accordingly, mining operations covered by the endorsed NOPSEMA program do not require additional assessment by the Director because the endorsed program takes account of impacts and risks to marine park values in a manner that satisfies the Director.

Offshore petroleum activities that are excluded from the endorsed NOPSEMA program and associated class of actions approval will require an environment plan accepted by NOPSEMA under the *Offshore Petroleum and Greenhouse Gas Storage (Environment) Regulations 2009* (Environment Regulations) and will also be considered and authorised by the Director in accordance with Section 4.2.13 (New activities and authorisations) of this plan if any activities are proposed.

The definition of mining operations in the EPBC Act does not include capture and storage of greenhouse gases, including carbon dioxide. If any of these activities were proposed they would also be considered in accordance with Section 4.2.13 (New activities and authorisations).

The Director is a relevant person for the purposes of the Environment Regulations and must be consulted by title holders in the preparation of environment plans where a proposed activity or part of the activity is within a marine park, and/or activities proposed to occur outside a marine park may impact on the marine park values.

Mining operations also include activities regulated under the *Offshore Minerals Act 1994*. For non-petroleum mining operations, additional assessment by the Director may not be required where mining operations are assessed under Chapter 4 of the EPBC Act.

Actions required to respond to oil pollution incidents, including environmental monitoring and remediation, in connection with mining operations authorised under the OPGGS Act may be conducted in all zones. The Director should be notified in the event of an oil pollution incident that occurs within, or may impact upon, an Australian Marine Park and, so far as reasonably practicable, prior to a response action being taken within a marine park.

Research that is a mining operation as defined in s.355 of the EPBC Act, or is incidental to such an operation is covered by prescriptions in this Section. Mining-related research activities that do not require an environment plan under the OPGGS Act are covered by prescriptions in 4.2.11 (Research and monitoring).

Transit through the North Network for the purposes of mining operations conducted elsewhere is covered by Section 4.2.2 (Commercial shipping).

**Table 4.10 Summary of prescriptions for mining operations in the North Network**

MINING Activity	Special Purpose Zone (Trawl) VI	Special Purpose Zone VI	Multiple Use Zone VI	Habitat Protection Zone IV	National Park Zone II
Mining operations including exploration	A	A	A	x	x
Construction and operation of pipelines	A	A	A	A	A

x Activity is not allowed.

A Authorisation required. Activity is allowable, subject to assessment, in accordance with a permit, class approval or activity licence or lease issued by the Director.

**Note:** Proposed mining operations conducted under usage rights that existed immediately before the declaration of a marine park do not require approval from the Director.

### Prescriptions

4.2.9.1 Mining operations may be conducted in the North Network in accordance with and subject to:

- a permit issued under Section 4.4.1 (Permits); or
- a class approval issued under Section 4.4.2 (Class approvals); or
- an activity licence issued under Section 4.4.3 (Activity licences and leases) for mining operations that are the construction and operation of pipelines; and
- the following prescriptions in this Section;
- the prescriptions in Section 4.2.1 (General use, access, and waste management); and
- the prescriptions in Section 4.2.2 (Commercial shipping).

- 4.2.9.2 Mining operations may be conducted in a:
- a) Special Purpose Zone (Trawl) (VI);
  - b) Special Purpose Zone (VI); or
  - c) Multiple Use Zone (VI),
- in accordance with Sections 4.2.9.3 and 4.2.9.4.
- 4.2.9.3 Mining operations in a Special Purpose Zone (Trawl) (VI), Special Purpose Zone (VI) or Multiple Use Zone (VI):
- a) that have been approved under Part 9 of the EPBC Act, may be conducted in accordance with conditions of that approval and a class approval issued under Section 4.4.2;
  - b) that are authorised by a policy, plan or program that has been endorsed under Part 10 of the EPBC Act may be conducted in accordance with the conditions of that authorisation and a class approval under Section 4.4.2; or
  - c) that are the subject of a decision under Part 7 of the EPBC Act and are not a controlled action if taken in a particular manner may be conducted in that manner and in accordance with the conditions of a class approval issued under Section 4.4.2.
- 4.2.9.4 Mining operations in a Special Purpose Zone (Trawl) (VI), Special Purpose Zone (VI) or Multiple Use Zone (VI) not authorised by a class approval referred to in Section 4.2.9.3 may be conducted in accordance with a permit issued under Section 4.4.1 (Permits) or a class approval issued under Section 4.4.2 (Class approvals).
- 4.2.9.5 Mining operations that are the construction and operation of pipelines and the carrying on of other activities for the purposes of those operations (e.g. surveys) may be conducted in a:
- a) Habitat Protection Zone (IV); or
  - b) National Park Zone (II),
- in accordance with Section 4.2.9.6.
- 4.2.9.6 The Director may issue an authorisation under Section 4.4 (Authorisation of allowable activities) for the construction and operation of pipelines and the carrying on of other activities for the purposes of those operations (e.g. surveys) through a:
- a) Habitat Protection Zone (IV); or
  - b) National Park Zone (II),
- if the Director is satisfied that alternative routes are not feasible or practicable.
- 4.2.9.7 Mining operations must be conducted in accordance with an authorisation (however described) under the OPGGS Act or the *Offshore Minerals Act 1994* (to the extent those laws apply to the operations and are capable of operating concurrently with this plan).
- 4.2.9.8 Notwithstanding Section 4.2.9.1, actions required to respond to oil pollution incidents, including environmental monitoring and remediation, in connection with mining operations authorised under the OPGGS Act, may be conducted in all zones without an authorisation issued by the Director, provided that the actions are taken in accordance with an environment plan that has been accepted by NOPSEMA, and the Director is notified in the event of oil pollution within a marine park, or where an oil spill response action must be taken within a marine park, so far as reasonably practicable, prior to response action being taken.



- 4.2.9.9 Scientific research and environmental monitoring in connection with a particular mining operation may be conducted in all zones in accordance with Section 4.2.11 (Research and monitoring).

**Note:** For the avoidance of doubt, research and monitoring does not include activities or operations for the purpose of prospecting or exploration for minerals.

#### 4.2.10 Structures and works

The prescriptions in this Section set out the rules for structures and works in the North Network, where the activity is not covered by Sections 4.2.1 to 4.2.9. These are summarised in Table 4.11.

Research in connection with structures and works will be managed in accordance with Section 4.2.11 (Research and monitoring).

The prescriptions do not affect any structures or works that were installed in a marine park under a usage right relating to the seabed that existed immediately before the proclamation of the North Network (and preserved by s.359 of the EPBC Act).

**Table 4.11 Summary of prescriptions for structures and works activities in the North Network**

STRUCTURES AND WORKS Activity	Special Purpose Zone (Trawl) VI	Special Purpose Zone VI	Multiple Use Zone VI	Habitat Protection Zone IV	National Park Zone II
Excavation (other than dredging), erection and maintenance of structures, and works	A	A	A	A	A
Dredging and disposal of dredged material	A	A	A	x	x
Artificial reefs	A	A	A	A	A <sup>D</sup>
Fish aggregating devices	A	A	A	A	x

x Activity is not allowed.

A Authorisation required. Activity is allowable, subject to assessment, in accordance with a permit, class approval or activity licence or lease issued by the Director.

D Activity is allowable only for the protection, conservation or restoration of habitats.

**Note:** Structures may include, but are not limited to, moorings, submarine cables, platforms (including any man made structure at sea, whether floating or fixed to the seabed, but does not include a vessel), jetties and other infrastructure. The erection and maintenance of structures associated with mining operations must be carried out in accordance with Section 4.2.9 (Mining).

#### Prescriptions

- 4.2.10.1 A person other than the Director may carry out an excavation (including dredging), erect a structure, or carry out works including maintenance of structures, and associated activities (including disposal of dredged material) in the North Network in accordance with and subject to:

- a permit issued under Section 4.4.1 (Permits); or
- a class approval issued under Section 4.4.2 (Class approvals); or

- c) an activity licence or lease issued under Section 4.4.3 (Activity licences and leases); and
- d) the following prescriptions in this Section; and
- e) the prescriptions in Section 4.2.1 (General use, access, and waste management), including any determinations made under rr.12.23 and 12.23A of the EPBC Regulations; and
- f) the prescriptions in Section 4.2.2 (Commercial shipping).

**Note:** An authorisation for the purposes of Section 4.2.10.1 may be part of an authorisation for another allowable activity (e.g. a tourism activity licence that authorises the licensee to erect and/or maintain a mooring).

4.2.10.2 Subject to Sections 4.2.10.3 and 4.2.10.4, an authorisation may be issued for excavations (including dredging), erection of structures, works and maintenance, and associated activities (including disposal of dredged material), other than in relation to fish aggregating devices in the North Network, where that the action is necessary for:

- a) maritime or visitor safety, including aiding navigation; or
- b) maintaining the values of the North Network; or
- c) research and monitoring; or
- d) critical infrastructure in the national interest; or
- e) commercial tourism; and
- f) it is not practicable for the action to be taken outside the zone.

4.2.10.3 Dredging and disposal of dredged material may only be conducted in a Special Purpose Zone (Trawl) (VI), Special Purpose Zone (VI) or Multiple Use Zone (VI).

4.2.10.4 Artificial reefs may only be authorised in a National Park Zone (II) to assist the protection, conservation or restoration of habitats.

4.2.10.5 Excavations (including dredging), erection of structures, works and maintenance, and associated activities (including disposal of dredged material), other than in relation to fish aggregating devices, in a Special Purpose Zone (Trawl) (VI), Special Purpose Zone (VI) and Multiple Use Zone (VI):

- a) that have been approved under Part 9 of the EPBC Act, may be conducted in accordance with conditions of that approval and a class approval issued under Section 4.4.2 (Class approvals);
- b) that are authorised by a policy, plan or program that has been endorsed under Part 10 of the EPBC Act may be conducted in accordance with the conditions of that authorisation and a class approval issued under Section 4.4.2 (Class approvals);
- c) that have been authorised by a permit under the *Environment Protection (Sea Dumping) Act 1981* may be conducted in accordance with the conditions of that permit and a class approval issued under Section 4.4.2 (Class approvals);
- d) that are the subject of a decision under Part 7 of the EPBC Act and are not a controlled action or not a controlled action if taken in a particular manner may be conducted in that manner and in accordance with the conditions of a class approval issued under Section 4.4.2 (Class approvals); or
- e) that are not covered by paragraphs a) to d) may be conducted in accordance with a permit issued under Section 4.4.1 (Permits) or an activity licence or lease issued under Section 4.4.3 (Activity licences and leases).

4.2.10.6 Excavations (other than dredging), erection of structures, and works and maintenance, and associated activities, other than disposal of dredged material and in relation to fish aggregating devices, in a Habitat Protection Zone (IV) and National Park Zone (II):

- a) that have been approved under Part 9 of the EPBC Act, may be conducted in accordance with conditions of that approval and a class approval issued under Section 4.4.2 (Class approvals);
- b) that are authorised by a policy, plan or program that has been endorsed under Part 10 of the EPBC Act may be conducted in accordance with the conditions of that authorisation and a class approval issued under Section 4.4.2 (Class approvals);
- c) that have been authorised by a permit under the *Environment Protection (Sea Dumping) Act 1981* may be conducted in accordance with the conditions of that permit and a class approval issued under Section 4.4.2 (Class approvals);
- d) that are the subject of a decision under Part 7 of the EPBC Act and are not a controlled action or not a controlled action if taken in a particular manner may be conducted in that manner and in accordance with the conditions of a class approval issued under Section 4.4.2 (Class approvals); or
- e) that are not covered by paragraphs (a) to (d) may be conducted in accordance with a permit issued under Section 4.4.1 (Permits) or an activity licence or lease issued under Section 4.4.3 (Activity licences and leases).

4.2.10.7 Fish aggregating devices may be installed in a Special Purpose Zone (Trawl) (VI), Special Purpose Zone (VI), Multiple Use Zone (VI), and Habitat Protection Zone (IV) in accordance with an authorisation issued under Section 4.4 (Authorisation of allowable activities).

4.2.10.8 The Director may carry out an excavation, erect a structure or carry out works and maintenance in the North Network after assessing consistency with the zone objectives and the likely impacts of the activity consistent with Section 4.3.1 (Decision-making).

#### 4.2.11 Research and monitoring

The prescriptions in this Section set out the rules for research and monitoring activities in the North Network. These are summarised in Table 4.12.

Research and monitoring activities that affect listed threatened species or ecological communities, listed migratory species, cetaceans or listed marine species must also comply with the provisions of Part 13 of the EPBC Act, unless conducted in accordance with this plan.

Where biological resources are sought for the purpose of research and development on their genetic or biochemical components, a permit is required under Part 8A of the EPBC Regulations, which operates subject to this plan.

Where authorisation for research and monitoring activities is provided, the Director will require results of research and monitoring to be made available to inform adaptive management.

**Table 4.12 Summary of prescriptions for research and monitoring activities in the North Network**

RESEARCH AND MONITORING Activity	Special Purpose Zone (Trawl) VI	Special Purpose Zone VI	Multiple Use Zone VI	Habitat Protection Zone IV	National Park Zone II
Research	A	A	A	A	A

A Authorisation required. Activity is allowable, subject to assessment, in accordance with a permit, class approval or activity licence or lease issued by the Director.

**Note:** Transit and anchoring is allowed as part of activities authorised under this Section.

### Prescriptions

- 4.2.11.1 The Director may conduct research and monitoring activities in the North Network that involves actions covered by ss.354 and 354A and Part 13 of the EPBC Act.
- 4.2.11.2 A person other than the Director may conduct research and monitoring activities in the North Network, including taking actions covered by the EPBC Act ss.354 and 354A and Part 13 of the EPBC Act in accordance with and subject to:
  - a) a permit issued under Section 4.4.1 (Permits);
  - b) a class approval issued under Section 4.4.2 (Class approvals); or
  - c) an activity licence or lease issued under Section 4.4.3 (Activity licences and leases); and
  - d) the following prescriptions in this Section;
  - e) the prescriptions in Section 4.2.1 (General use, access, and waste management); and
  - f) the prescriptions in Section 4.2.2 (Commercial shipping).
- 4.2.11.3 A class approval will not be issued for research and monitoring that involves activities covered by Section 4.2.11.7.
- 4.2.11.4 Research activities that involve access to biological resources within the meaning of Part 8A of the EPBC Regulations must comply with the requirements of that Part (in addition to the requirements of this Section).
- 4.2.11.5 In assessing authorisation applications or deciding whether to issue a class approval, the Director will consider the aim of the proposed activity or class of activities, ethical issues and how knowledge from the proposed activity or class of activities might benefit the understanding and management of the North Network.
- 4.2.11.6 An authorisation may be issued to carry out research and monitoring activities if the Director is satisfied that the activity is relevant to, or a priority for, the management of the North Network.
- 4.2.11.7 An authorisation may be issued to conduct research and monitoring that involves commercial fishing activities that are prohibited under Section 4.2.3 (Commercial fishing) if the Director is satisfied that:
  - a) the activity will provide information relevant to understanding the impacts of activities on the marine environment, or to supporting sustainable use in the marine environment; and
  - b) the activity is relevant to, or a priority for, the management of the North Network.
- 4.2.11.8 Authorisation holders will be required to make results of research and monitoring available to the Director (in a specific format where relevant), where the Director is satisfied that the information will improve the knowledge and understanding of the values and management of the North Network.

#### 4.2.12 National security and emergency response

The prescriptions in this Section set out the rules for defence, border protection, law enforcement and emergency response activities in the North Network. These are summarised in Table 4.13.

Provisions of the EPBC Act and EPBC Regulations (Division 12.2) relating to Australian Marine Parks apply generally to the Commonwealth and its agencies. In addition, s.362(2) of the EPBC Act requires the Commonwealth and Commonwealth agencies to perform functions and exercise powers in relation to Australian Marine Parks in a way that is not inconsistent with this plan. The Director will build on existing partnerships with Commonwealth agencies (Section 1.8).

Response to oil pollution events associated with petroleum and other mining operations by title holders are covered by prescriptions in Section 4.2.9 (Mining operations) of this plan.

**Table 4.13 Summary of prescriptions for national security and emergency response activities in the North Network**

NATIONAL SECURITY AND EMERGENCY RESPONSE Activity	Special Purpose Zone (Trawl) VI	Special Purpose Zone VI	Multiple Use Zone VI	Habitat Protection Zone IV	National Park Zone II
Actions by or under direction of the Commonwealth and Commonwealth agencies—defence, border protection, law enforcement and emergency response	✓	✓	✓	✓	✓
Actions by or under direction of the Commonwealth and Commonwealth agencies—not covered elsewhere by this plan	A	A	A	A	A

✓ Activity is allowed in accordance with the prescriptions of this plan without the need for a permit, class approval or activity licence or lease issued by the Director.

A Authorisation required. Activity is allowable, subject to assessment, in accordance with a permit, class approval or activity licence or lease issued by the Director.

**Note:** Transit and anchoring is allowed as part of activities authorised under this Section.



## Prescription

- 4.2.12.1 Actions by or under direction of the Commonwealth and Commonwealth agencies in the North Network that are covered by ss.354 and 354A and Part 13 of the EPBC Act, and activities covered by Division 12.2 of the EPBC Regulations:
- a) for the purposes of training and operations for defence, customs, border protection, law enforcement or emergency response, including response to maritime environmental emergencies in accordance with the *National plan for maritime environmental emergencies* may be conducted without the need for a permit or class approval issued under Section 4.4 (Authorisation of allowable activities); or
  - b) for other purposes may be conducted under a permit or class approval issued by the Director in accordance with Section 4.4 (Authorisation of allowable activities).

## 4.2.13 New activities and authorisations

New activities may be required or proposed in the North Network during the life of this plan that are not covered by the prescriptions in Sections 4.2.2 to 4.2.12 of this plan. The prescriptions in this Section enable the Director to consider and authorise new activities in the North Network. They also enable the Director to authorise activities in new ways that are identified to be more efficient and effective and reduce unnecessary administrative burden.

## Prescriptions

- 4.2.13.1 The Director may take actions that are not covered by specific prescriptions in this plan, including actions covered by ss.354 and 354A of the EPBC Act.
- 4.2.13.2 The Director may authorise (by a permit, class approval, activity licence or lease under Section 4.4 Authorisation of allowable activities) actions by other persons that are not covered by specific prescriptions in this plan, including actions covered by ss.354 and 354A of the EPBC Act and EPBC Regulations.
- 4.2.13.3 The Director may issue permits, class approvals, activity licences or leases, or other usage rights, in place of existing authorisations under this plan.
- 4.2.13.4 The Director may make determinations, prohibitions or restrictions under provisions of Division 12.2 of the EPBC Regulations that are not covered by prescriptions in this plan.

## 4.3 MAKING DECISIONS ABOUT ACTIVITIES

This plan provides for a higher level of protection within marine parks than applies to the Commonwealth marine area outside the North Network. The prescriptions in this Section outline the approach and considerations of the Director when assessing and making decisions about what activities will be authorised in marine parks.

### 4.3.1 Decision-making

## Prescriptions

- 4.3.1.1 Decisions about activities will be consistent with the objectives of this plan, objectives of the zone or zones in which the activity will be or is being conducted, and the applicable reserve management principles (Schedule 8 of the EPBC Regulations).
- 4.3.1.2 Decisions will take into account the impacts and risks of the activity on the values of the North Network and/or specific marine park/s, acceptability of those impacts and risks, and potential impacts on marine park users, stakeholders and Indigenous people.
- 4.3.1.3 Impacts and risks of an activity will be assessed in accordance with the processes and policies established under the assessments and authorisations program (Section 2.5).

4.3.1.4 Before authorising a proposed activity the Director must be satisfied that:

- a) the proponent suitably understands the marine park values;
- b) environmental impacts and risks on marine park values are understood, evaluated and able to be avoided or reduced to as low as reasonably practicable;
- c) the proponent has the capacity to comply with the conditions of the authorisation; and
- d) that relevant regulatory requirements have been or will be met.

4.3.1.5 The Director will not authorise an activity unless satisfied that:

- a) the activity is consistent with the zone objectives for the zone or zones in which the activity will be conducted (Part 3); and
- b) the potential impacts and risks of the activity on marine park values will be avoided or reduced to as low as reasonably practicable; and
- c) the potential impacts and risks of the activity on marine park values and representativeness are acceptable.

**Note:** The Director will issue guidance on assessment of impacts.

## 4.3.2 Assessments under other processes

### Prescription

4.3.2.1 For the purposes of Section 4.3.1 (Decision-making) the Director may accept the assessment of activities made under Chapter 4 of the EPBC Act, the *Environment Protection (Sea Dumping) Act 1981* or under a government or industry policy, plan or program, where the Director is satisfied that:

- a) the assessment is done in a manner consistent with Section 4.3.1.3; and
- b) the assessment process provides for appropriate consultation with the Director and consideration of the Director's views in relation to activities in the North Network or potential impacts on the Network or marine park values.

## 4.3.3 Review of decisions

The prescriptions in this Section outline the processes for seeking a review of a decision. A person whose interests are affected by a decision under this Part, including a decision about an authorisation, may seek review in accordance with the *Administrative Decisions (Judicial Review) Act 1977*. A person whose interests are affected by a decision about a permit under the EPBC Regulations may also seek review of the decision in accordance with the Regulations. This plan extends the same review rights to decisions about other authorisations made by the Director under this plan. Where the Director issues a class approval for an activity that has been assessed in accordance with Chapter 4 of the EPBC Act or other government or industry policy, plan or program, review is limited to the making of the class approval.

### Prescriptions

4.3.3.1 The Director will comply with Division 14.3 of the EPBC Regulations in relation to the reconsideration of decisions about permits.

4.3.3.2 The Director will reconsider a decision about other types of authorisations made by the Director under this Part when requested by a person whose interests are affected by the decision. A request for reconsideration must be made and considered in the same manner as provided by Division 14.3 of the EPBC Regulations. Subject to the *Administrative Appeals Tribunal Act 1975*, a person who has requested a reconsideration of a decision may apply to the Administrative Appeals Tribunal for review of the reconsidered decision.

## 4.4 AUTHORISATION OF ALLOWABLE ACTIVITIES

The Director may authorise allowable activities through a permit, class approval, activity licence or lease in accordance with this Part. The prescriptions in this Section describe those types of authorisations, the processes and consideration for issuing them, and the conditions that may be imposed by the Director.

### 4.4.1 Permits

A permit can be issued to authorise an activity by a person or persons to conduct an allowable activity, for example for an activity that is either one-off, time bound, or not conducted in the same way by all operators.

#### Prescriptions

- 4.4.1.1 A permit may be issued for an allowable activity where prescribed by Section 4.2 (Rules for activities) of this plan, in accordance with Part 17 of the EPBC Regulations, subject to the prescriptions (if any) relating to the particular activity.
- 4.4.1.2 In assessing a permit application, the Director may ask the applicant for more information if the Director considers there is insufficient information to decide whether to issue the permit.
- 4.4.1.3 In assessing a permit application for an activity that has been subject to a referral under Part 7 of the EPBC Act, or an assessment under *the Environment Protection (Sea Dumping) Act 1981*, the Director will consider any referral or assessment documents and related information.
- 4.4.1.4 A permit may be subject to conditions including but not limited to (and depending on the type of activity):
  - a) specifying the area in which, and the periods during which, the approved activity may be conducted;
  - b) requiring the impacts of the permitted activity to be mitigated by specified actions developed in consultation with the Director;  
**Note:** The Director will issue guidance specific to activity types on requirements for mitigation.
  - c) regulating the use of, or requiring the use of, vessel identification and monitoring systems;
  - d) the provision of, or consent for access to, data for compliance and monitoring purposes;
  - e) making results of data collection, research and monitoring available to the Director (and in a specific format where relevant);
  - f) requiring reporting or auditing;
  - g) complying with other Commonwealth, state or territory laws and authorisations issued under such laws;
  - h) allowing for the Director or representative to board vessels, accompany tours or enter premises for the purpose of evaluating compliance with permit conditions; and
  - i) requiring, restricting or prohibiting the use of specified gear, equipment or practices.
- 4.4.1.5 A permit may be suspended or cancelled and permit conditions may be varied or revoked in accordance with Part 17 of the EPBC Regulations.

#### 4.4.2 Class approvals

This plan provides for the Director to issue class approvals to authorise a specified class of activities by a specified person or class of persons where the activities are generally done in the same way by all persons conducting the activity. This can include activities that have been authorised under Chapter 4 of the EPBC Act, the *Environment Protection (Sea Dumping) Act 1981*, or effectively assessed and authorised under other government or industry processes. At the commencement of this plan fees were not payable for class approvals but may be introduced during the life of this plan. Class approvals will be published on the Parks Australia website (Section 4.4.4).

Issuing class approvals reduces regulatory burden by avoiding duplication in assessment and approval processes for matters protected by Part 3 of the EPBC Act. Decision-making under Chapter 4 of the EPBC Act is well established and takes account of the impacts of individual projects on marine parks consistent with this plan. Reflecting this, a class approval may be given for commercial fishing, mining operations, and certain works where they have been considered and authorised under Chapter 4 of the EPBC Act. This includes assessments and decision making under policies, plans or programs endorsed under Part 10 of the Act, such as the environmental management authorisation process for petroleum and greenhouse gas storage activities administered by the National Offshore Petroleum Safety and Environmental Management Authority under the *Offshore Petroleum and Greenhouse Gas Storage Act 2006*.

The *Environment Protection (Sea Dumping) Act 1981* fulfils Australia's international obligations under the *1996 Protocol to the Convention on the Prevention of Marine Pollution by Dumping of Wastes and Other Matter, 1972* (London Protocol) to prevent marine pollution by regulating the types of materials that may be considered for ocean disposal. Reflecting this a class approval may be given to certain works where they have been considered and authorised under the *Environment Protection (Sea Dumping) Act 1981*.

Class approvals may also be issued for activities regulated under other government or industry policies, plans or programs where the impacts of activities are subject to satisfactory assessment, and would be introduced in consultation with the relevant person or class of persons.

#### Prescriptions

- 4.4.2.1 The Director may issue a class approval for activities where prescribed by Section 4.2 (Rules for activities).
- 4.4.2.2 A class approval may be subject to conditions including but not limited to (and depending on the class of activities):
- a) specifying the area in which, and the periods during which, the approved activity or class of activities may be conducted;
  - b) requiring the impacts of the authorised activity to be mitigated by specified actions developed in consultation with the Director;
  - c) regulating the use of, or requiring the use of vessel identification and monitoring systems;
  - d) the provision of, or consent for access to, data for compliance and monitoring purposes;
  - e) making results of data collection, research and monitoring available to the Director (and in a specific format where relevant);
  - f) requiring reporting or auditing;
  - g) complying with other Commonwealth, state or territory laws and authorisations issued under such laws;
  - h) requiring, restricting or prohibiting the use of specified gear, equipment or practices;

- i) allowing for the Director or representative to board vessels, accompany tours or enter premises for the purpose of evaluating compliance with class approval conditions; and
- j) providing for the payment of fees.

4.4.2.3 A class approval may be varied, suspended or cancelled, and approval conditions may be varied or revoked, or further conditions imposed, if the Director is satisfied that:

- a) the activities, or an activity in the class of activities, to which the approval relates have not been, are not being, or likely will not be, conducted in accordance with the approval or a condition of the approval; or
- b) assessment of impacts under a policy, plan or program to which Section 4.3.2 (Assessments under other processes) applies is not being made, or is likely not to be made, in a manner consistent with Section 4.3.1.3 or is not being made in accordance with the approval or a condition of the approval; or
- c) the impacts of the activities, or an activity in the class of activities, to which the approval relates are no longer acceptable (Section 4.3.1 Decision-making); or
- d) activities, or an activity in the class of activities, to which the approval relates are likely to cause an unacceptable risk to public health and safety; or
- e) there are reasonable grounds for believing that if the decision to issue the approval were being considered again the approval would not be issued, or would not be issued in the same terms or subject to the same conditions (for example, because of new information, or if a relevant matter that the Director took into account in deciding to issue an approval has changed or no longer exists).

4.4.2.4 Class approval conditions may be varied or revoked, or further conditions imposed, if the Director is satisfied that it is necessary or appropriate to do so for the efficient or effective management of the activities to which the approval relates.

4.4.2.5 Class approval conditions may be revoked if the Director is satisfied that the condition(s) is/are not necessary and the impacts of the activities to which the approval relates will remain acceptable (Section 4.3.1 Decision-making).

4.4.2.6 A class approval or conditions may be varied if the Director is satisfied that the impacts of the activities to which the approval relates will remain acceptable under the approval or conditions as varied (including, for example, to allow new or additional commercial fishing methods and gear types to be used).

4.4.2.7 A class approval may be varied to remove a person from the class of approved persons at the request of that person.

4.4.2.8 A class approval may be varied to remove a person from the class of approved persons if the Director is satisfied that the person:

- a) has breached a condition of the approval; or
- b) has in the previous 10 years been convicted of, or is subject to proceedings for, an offence under the EPBC Act, EPBC Regulations, or any other law of the Commonwealth about the protection, conservation or management of native species or ecological communities.

**Note:** Where a person has been removed from a class approval, they may apply for a permit under Section 4.4.1 (Permits) or an activity licence under Section 4.4.3 (Activity licences and leases).

**Note:** Part VIIC of the Crimes Act 1914 includes provisions that, in certain circumstances, relieve persons from the requirement to disclose spent convictions and require persons aware of such convictions to disregard them.



### 4.4.3 Activity licences and leases

An activity licence or lease may be issued to authorise an activity where it is more appropriate than the use of a permit or class approval, such as for tourism activities or activities that involve the installation of infrastructure (such as moorings or marker buoys). For the majority of these types of activities a licence will be the most suitable form of authorisation; however, this plan also provides for the Director to grant leases over land. Licences and leases are transferable and generally granted for a longer term than permits. They may include agreed fees reflecting the commercial value of the authorisation and, in the case of leases, provide security of tenure over land to support investment in infrastructure.

An activity licence authorises the holder to conduct their activities in the area to which the licence relates. A lease provides exclusive possession of the area of land in which an activity is to be conducted. Licences and leases enable continued growth of marine park services and allow for the growth of appropriate commercial business opportunities and partnerships with the Director that will maintain and promote marine park values.

#### Prescriptions

4.4.3.1 An activity licence or lease may be granted where prescribed by Section 4.2 (Rules for activities), subject to the prescriptions (if any) relating to the activity.

4.4.3.2 An activity licence or lease may be subject to conditions including but not limited to:

- a) specifying the area in which, and the periods during which, the authorised activity may be conducted;
- b) requiring the impacts of the authorised activity to be prevented or mitigated by specified actions developed in consultation with the Director;
- c) regulating the use of, or requiring the use of vessel identification and monitoring systems;
- d) the provision of, or consent for access to data for compliance and monitoring purposes;
- e) making results of data collection, research and monitoring available to the Director (and in a specific format where relevant);
- f) requiring reporting or auditing;
- g) complying with other Commonwealth, state or territory laws and authorisations issued under such laws;
- h) requiring, restricting or prohibiting the use of specified gear, equipment or practices;
- i) allowing for the Director or representative to board vessels, accompany tours or enter premises for the purpose of evaluating compliance with licence conditions; and
- j) providing for the payment of fees.

### 4.4.4 Publication of authorisations

#### Prescription

4.4.4.1 The Director will publish on the Parks Australia website a list of all authorisations issued under this plan, which may include the name of the authorised person or class of persons, the period for which the authorisation is issued, and a description of the authorised activities.

## GLOSSARY

<b>action</b>	Has the meaning given by Subdivision A of Division 1 of Part 23 of the EPBC Act.
<b>artificial reef</b>	Has the meaning given by the <i>Environment Protection (Sea Dumping) Act 1981</i> , namely, a structure or formation placed on the seabed:  (a) for the purpose of increasing or concentrating populations of marine plants and animals; or  (b) for the purpose of being used in human recreational activities.
<b>Australian Government or the Government</b>	The Government of the Commonwealth of Australia.
<b>Australia–Indonesia MoU</b>	Australia–Indonesia Memorandum of Understanding regarding the Operations of Indonesian Traditional Fishermen in Areas of the Australian Fishing Zone and Continental Shelf—1974 and the 1989 Guidelines.
<b>Australian Marine Parks or Marine Park</b>	Commonwealth reserves, named as Marine Parks, comprising the South-west, North-west, North and Temperate East Networks of Marine Parks and the Coral Sea Marine Park declared by the <i>Environment Protection and Biodiversity Conservation (Commonwealth Marine Reserves) Proclamation 2013</i> , and the reserves comprising the South-east Commonwealth Network of Marine Parks declared by the Proclamations made under the EPBC Act on 28 June 2007.
<b>authorisation</b>	As described in Section 4.4 (Authorisation of activities) of this plan.
<b>biodiversity or biological diversity</b>	Has the meaning given by s.528 of the EPBC Act.
<b>biologically important areas</b>	Areas where a protected species displays a biologically important behaviour such as breeding, foraging, resting or migration. These areas serve to highlight the parts of a marine region that are particularly important for the conservation of protected species.
<b>bioregion</b>	A large area that has similar types of plants, animals and ocean conditions compared with other similarly sized areas, and, in this document, those bioregions as defined in the <i>Integrated Marine and Coastal Regionalisation of Australia Version 4.0</i> .
<b>bioregional plan</b>	Has the meaning given by s.528 of the EPBC Act.
<b>CAR</b>	Comprehensiveness—includes the full range of ecosystems recognised at an appropriate scale within and across each bioregion;  Adequacy—the maintenance of the ecological viability and integrity of populations, species and communities; and  Representativeness—those marine areas that are selected for inclusion in reserves should reasonably reflect the biotic diversity of the marine ecosystems from which they derive.

<b>class approval</b>	As described in Section 4.4.2 (Class approvals) of this plan.
<b>commercial aquaculture</b>	Farming and culturing of aquatic organisms, such as fish, crustaceans and molluscs.
<b>commercial fishing</b>	Has the meaning given by s.390SC(1A) of the EPBC Act: a fishing activity that is engaged in for a commercial purpose, and, to avoid doubt, does not include an activity that constitutes recreational fishing.
<b>commercial pearling</b>	Collecting, farming and culturing of pearl oyster.
<b>Commonwealth marine area</b>	Has the meaning given by s.24 of the EPBC Act.
<b>Commonwealth marine environment</b>	The environment in the Commonwealth marine area.
<b>Commonwealth reserve</b>	A reserve established and managed under Division 4 of Part 15 of the EPBC Act, including Australian Marine Parks.
<b>Department</b>	The Department responsible for administering the EPBC Act.
<b>Director</b>	The Director of National Parks established under s.514A of the EPBC Act, including any person to whom the Director has delegated powers and functions under the EPBC Act in relation to the North Marine Parks Network.
<b>dropline</b>	A line that is vertically set or suspended in the water column between a weight (normally in contact with the seabed) and a vessel or a buoy on the water surface. Baited hooks are attached to the main line via smaller lines (branch-lines or snoods).
<b>ecologically sustainable use</b>	Has the meaning given by s.528 of the EPBC Act.
<b>ecosystem</b>	Has the meaning given by s.528 of the EPBC Act.
<b>endemic/endemism</b>	Native to or confined to a certain region.
<b>environment</b>	Has the meaning given by s.528 of the EPBC Act.
<b>EPBC Act</b>	Environment Protection and Biodiversity Conservation Act 1999, including any Act amending, repealing or replacing the Act.
<b>EPBC Regulations</b>	<i>Environment Protection and Biodiversity Conservation Regulations 2000</i> , including any Regulations amending, repealing or replacing the Regulations.

<b>fish aggregating device</b>	Has the meaning given by the <i>Sea Installation Act 1987</i> , namely:  (a) a man-made structure that, when in, or brought into, physical contact with the seabed or when floating, is used solely for the purpose of attracting populations of fish so as to facilitate the taking of those fish; or  (b) any electronic or other equipment designed or intended to be ancillary to, or associated with, such a structure while it is being used, or in order to facilitate the use of the structure, for that purpose;  and do not include a net, trap or other equipment for taking, catching or capturing fish.
<b>hand collection</b>	Removing species from rocks, crevices, the seafloor or other benthic substrate by hand using dive hookah, self-contained underwater breathing apparatus (scuba) or snorkel.
<b>hand net (hand, barrier, skimmer, cast, scoop, drag, lift)</b>	A small mesh net that is operated by hand to trap fish including a hand net, barrier net, skimmer net, cast net, scoop net, drag net, lift net.
<b>Indigenous Protected Area (IPA)</b>	An Indigenous Protected Area (IPA) is an area voluntarily dedicated for protection by Indigenous groups on Indigenous owned or managed land or sea country. IPAs are recognised by the Australian Government as part of the National Reserve System, protecting the nation's biodiversity for the benefit of all Australians. Most IPAs are dedicated to promote a balance between conservation and other sustainable uses to deliver social, cultural and economic benefits for local Indigenous communities. IPAs combine traditional and contemporary knowledge into a framework to leverage partnerships with conservation and commercial organisations and provide employment, education and training opportunities for Indigenous people.
<b>Integrated Marine and Coastal Regionalisation of Australia (IMCRA)</b>	A spatial framework for classifying Australia's marine environment into bioregions that forms the basis for the development of a National Representative System of Marine Protected Areas.
<b>IUCN</b>	International Union for the Conservation of Nature.
<b>key ecological feature</b>	Elements of the Commonwealth marine environment that, based on best available scientific understanding, are considered to be of regional importance for either the region's biodiversity or ecosystem function and integrity.
<b>longline (demersal, auto-longline)</b>	A line that is horizontally set along the seafloor between weights to maintain contact with the seafloor. The main line has a vertical line attached at each end which is connected to buoys on the water surface. Baited hooks are attached to the main line via smaller lines (branch-lines or snoods). An auto-longline is a longline where the hooks are baited by a machine rather than manually.

<b>longline (pelagic)</b>	A line that is horizontally set near the surface of the water and avoids contact with the seafloor. The main line has a vertical line attached at each end which is connected to buoys on the surface of the water. Baited hooks are attached to the main line via smaller lines (branch-lines or snoods). Buoys are generally used intermittently along the main line to help maintain buoyancy in the water column. The line may be left to drift in the water or be anchored by vertical lines to the seafloor.
<b>management category</b>	An IUCN category prescribed by Schedule 8 of the EPBC Regulations.
<b>management plan or the plan or this plan</b>	This management plan unless otherwise stated.
<b>management principles</b>	Australian IUCN reserve management principles prescribed by r.10.04 and Schedule 8 of the EPBC Regulations.
<b>MARPOL</b>	The International Convention for the Prevention of Pollution from Ships (MARPOL) is the International Maritime Organisation (IMO) convention covering prevention of pollution of the marine environment by ships from operational or accidental causes. This is the main international convention for the prevention of ship-sourced pollution in the marine environment. MARPOL addresses pollution that might result from accidents such as collisions or groundings, as well as all types of waste generated during the normal operation of a ship. Ships are permitted to discharge small quantities of certain wastes, subject to very strict controls.
<b>mining operations</b>	Has the meaning given by s.355(2) of the EPBC Act.
<b>Minister</b>	The Minister responsible for administering the EPBC Act.
<b>minor line (handline, rod &amp; reel, trolling, squid jig, poling)</b>	Any line fishing with a small number of hooks, often just one (i.e. handline, rod and reel, squid jigging and pole fishing). Trolling is dragging a lure or baited hook behind a moving vessel and reeling it in (either by hand, reel or winches). Poling is dragging a lure or baited hook on a fixed length of line behind a vessel and flicking or gaffing the fish into the boat. Squid jigging involves vertical lines with several barbless lures being mechanically jigged up and down to attract squid.
<b>National Representative System of Marine Protected Areas (NRSMPA)</b>	Australia's comprehensive, adequate and representative system of marine protected areas that contributes to the long-term ecological viability of marine and estuarine systems, maintains ecological processes and systems, and protects Australia's biological diversity at all levels.
<b>native title</b>	Has the meaning given by s.223 of the <i>Native Title Act 1993</i> .
<b>net (demersal)</b>	A rectangular mesh net anchored to the seafloor with weights. The net may have small floats along the upper line to maintain its shape in the water. Each end has a vertical line that is connected to buoys on the surface of the water.

<b>net (pelagic)</b>	A rectangular mesh net set near the surface of the water that is not in contact with the seafloor. The net generally has floats along the upper line to maintain buoyancy. Each end is connected to a buoy on the surface of the water. The net can be left to drift or connected to a boat.
<b>news of the day</b>	The reporting by newspaper, television, radio or other electronic media, of unanticipated events that happen from time to time, such as rescue events. It does not include general items about a marine park or planned activities in the park.
<b>North Marine Parks Network, or North Network, or the Network</b>	The eight areas described in Schedule 2 to the <i>Environment Protection and Biodiversity Conservation (Commonwealth Marine Reserves) Proclamation 2013</i> , and declared to be Commonwealth reserves by Section 6 of the proclamation.
<b>Parks Australia</b>	The Division of the Department that supports the Director of National Parks.
<b>pelagic fishing gear</b>	Fishing gear that does not come in contact with the seabed during use.
<b>permit</b>	As described in Section 4.4.1 (Permits) of this plan.
<b>prescription</b>	Mandatory rules for managing marine parks.
<b>protected species</b>	Species listed under the EPBC Act as threatened, migratory or marine species and/or cetaceans (whales, dolphins and porpoises).
<b>purse seine</b>	A semi-rectangular mesh net with floats along the top and a weighted line along the bottom. A vessel or buoy is used to anchor one end of the net while it is set around a fish aggregation in a circular pattern. The bottom of the net has a cable threaded through it which, when pulled, brings the bottom of the net together like a purse trapping the fish inside. The net is then pulled toward the vessel and the fish are either lifted or pumped on board the vessel.
<b>recreational fishing</b>	Taking marine species, including shells, not for commercial purposes and that is not commercial fishing.
<b>sea country</b>	Sea country refers to the areas of the sea that Aboriginal and Torres Strait Islander groups are particularly affiliated with through their traditional lore and customs.
<b>stowed and secured</b>	All fishing apparatus, including nets and lines, are rendered inoperative in zones where fishing is not permitted, including that the apparatus is inboard the vessel and otherwise completely out of the water or as determined by the Director.
<b>traditional owners</b>	A local descent group of Indigenous persons who have common spiritual affiliations to an area of sea country and are entitled by Indigenous traditions to fish and hunt in an area of sea country.



<b>transit</b>	Continuous and expeditious passage through an area. However, passage includes stopping and anchoring, but only in so far as rendered necessary by force majeure or distress or for the purpose of rendering assistance to persons, ships or aircraft in danger or distress.
<b>trap, pot</b>	Traps and pots are made in a variety of shapes and sizes from various materials. They are generally baited to attract fish or crustaceans through one or more entrances or openings. Traps and pots are set on the seafloor and connected to a vertical line with a buoy on the surface of the water.
<b>trawl (demersal)</b>	A cone-shaped mesh net towed through the water column on or near the seabed that may come into contact with the seabed during use. The net is held open horizontally by otter boards or trawl doors while towing. The bottom of the net opening generally has chains, rubber or steel bobbins and spacers threaded along its length to help reduce snagging by slightly lifting the net off the seafloor. The last section of the net is a cod end where the catch is retained. Long metal cables connect the net and boards to a vessel. The cable length and mesh size varies depending on the species being targeted (fish or prawns). These nets can be towed by one vessel in various configurations such as one or four nets.
<b>trawl (midwater)</b>	A cone-shaped mesh net towed through the water column that does not come into contact with the seabed at any stage during use. The net is held open horizontally by otter boards or trawl doors while towing. The bottom of the net opening is weighted. The last section of the net is a codend where the catch is retained. Long metal cables connect the net and boards to a vessel. The cable length and mesh size varies depending on the species being targeted (fish or prawns). These nets can be towed by one vessel in various configurations, such as one or four nets.
<b>trotline</b>	A trotline is very similar to a demersal longline. It is a line that is horizontally set along the seafloor. The main line has a vertical line attached at each end which is connected to buoys on the surface of the water. Baited hooks are attached to the main line via smaller lines (branch-lines or snoods). Buoys are used intermittently along the main line to lift baited hooks away from the seafloor.
<b>UNCLOS</b>	United Nations Convention on the Law of the Sea, concluded at Montego Bay on 10 December 1982.
<b>values</b>	As defined in Part 2 of this plan.
<b>vessel identification and monitoring system</b>	A system whereby vessels are fitted with an electronic device that can transmit or provide information to a central management agency about the vessel's course or position, or other such information.

## SCHEDULE 1 SUMMARY OF LEGISLATIVE AND POLICY CONTEXTS

---

### S1.1 THE EPBC ACT AND EPBC REGULATIONS

The objects of the EPBC Act (s.3) are:

- a) to provide for the protection of the environment, especially those aspects of the environment that are matters of national environmental significance;
- b) to promote ecologically sustainable development through the conservation and ecologically sustainable use of natural resources;
- c) to promote the conservation of biodiversity;
- ca) to provide for the protection and conservation of heritage;
- d) to promote a co-operative approach to the protection and management of the environment involving governments, the community, landholders and Indigenous peoples;
- e) to assist in the co-operative implementation of Australia's international environmental responsibilities;
- f) to recognise the role of Indigenous people in the conservation and ecologically sustainable use of Australia's biodiversity; and
- g) to promote the use of Indigenous people's knowledge of biodiversity with the involvement of, and in cooperation with, the owners of the knowledge.

#### **Director of National Parks**

The Director of National Parks is a corporation under the EPBC Act (s.514A) and a Commonwealth corporate entity for the purposes of the *Public Governance Performance and Accountability Act 2013*. The corporation is controlled by the person appointed by the Governor-General to the office that is called the Director of National Parks (s.514F of the EPBC Act).

The functions of the Director (s.514B) include the administration, management and control of Commonwealth reserves, including Australian Marine Parks, established under the EPBC Act. The Director generally has power to do all things necessary or convenient for performing the Director's functions (s.514C). The Director has a number of specified powers under the EPBC Act and EPBC Regulations, including to prohibit or control some activities, and to issue permits for activities that are otherwise prohibited. The Director performs functions and exercises powers in accordance with this plan.

#### **Establishment of Commonwealth reserves**

Commonwealth reserves, including Australian Marine Parks, are declared by proclamation by the Governor-General under the EPBC Act. The EPBC Act and the EPBC Regulations provide the legal basis and framework for management of Commonwealth reserves.

Commonwealth reserves can be declared over areas specified in s.344 of the EPBC Act, including the Commonwealth marine area as defined in s.24 of the Act (which extends generally from the three nautical mile limit of the coastal waters of the states and territories to the outer limit of Australia's exclusive economic zone). The Commonwealth marine area is also a matter of national environmental significance protected from significant impacts to the environment by Part 3 of the EPBC Act.

### ***IUCN categories and management principles***

The International Union for the Conservation of Nature (IUCN) sets out guidelines for categorising protected areas, which Australia and many other countries have adopted as a national standard. The EPBC Act requires Commonwealth reserves, and any zones into which a reserve is divided, to be assigned to one of the seven categories prescribed by the EPBC Regulations (r. 10.03H), which correspond to the categories identified by the IUCN:

1. strict nature reserve (category Ia);
2. wilderness area (category Ib);
3. national park (category II);
4. natural monument (category III);
5. habitat/species management area (category IV);
6. protected landscape/seascape (category V); or
7. managed resource protected area (category VI).

Reserve management must be consistent with the relevant Australian IUCN reserve management principles prescribed for each category by Schedule 8 to the EPBC Regulations and set out below:

#### ***General administrative principles***

Part 1 of Schedule 8 of the EPBC Regulations sets out general administrative principles applicable to all Commonwealth reserves. These principles underpin management approaches with regard to:

1. community participation—management arrangements should, to the extent practicable, provide for broad and meaningful participation by the community, public organisations and private interests in designing and carrying out the functions of a reserve or zone;
2. effective and adaptive management—management arrangements should be effective and appropriate to the biodiversity objectives and the socio-economic context of the reserve or zone. They should be adaptive in character to ensure a capacity to respond to uncertainty and change;
3. the precautionary principle—a lack of full scientific certainty should not be used as a reason for postponing measures to prevent degradation of the natural and cultural heritage of a reserve or zone where there is a threat of serious or irreversible damage;
4. minimising impacts—the integrity of a reserve or zone is best conserved by protecting it from disturbance and threatening processes. Potential adverse impacts on the natural, cultural and social environment and surrounding communities should be minimised as far as practicable;
5. ecologically sustainable use—if resource use is consistent with the management principles that apply to a reserve or zone, it should be based on the principle (the principle of ecologically sustainable use) that:
  - a) natural resources should only be used within their capacity to sustain natural processes while maintaining the life-support systems of nature, and
  - b) the benefit of the use to the present generation should not diminish the potential of the reserve or zone to meet the needs and aspirations of future generations;
6. transparency of decision-making—the framework and processes for decision-making for management of the reserve or zone should be transparent. The reason for making decisions should be publicly available, except to the extent that information, including information that is culturally sensitive or commercial-in-confidence, needs to be treated as confidential; and
7. joint management—if the reserve or zone is wholly or partly owned by Aboriginal people, continuing traditional use of the reserve or zone by resident Indigenous people, including the protection and maintenance of cultural heritage, should be recognised.

### *Principles for each IUCN category represented in the North Network*

Part 2 of Schedule 8 of the EPBC Regulations sets out the management principles applicable to each category in the North Network. The principles provide guidance on the purposes for which an area should be used and the general types of activities that may be conducted. They underpin decisions and prescriptions for each IUCN category.

#### **1. Strict nature reserve (IUCN category Ia)**

- 1.01 The reserve or zone should be managed primarily for scientific research or environmental monitoring based on the following principles.
- 1.02 Habitats, ecosystems and native species should be conserved in as undisturbed a state as possible.
- 1.03 Genetic resources should be maintained in a dynamic and evolutionary state.
- 1.04 Established ecological processes should be maintained.
- 1.05 Structural landscape features or rock exposures should be safeguarded.
- 1.06 Examples of the natural environment should be secured for scientific studies, environmental monitoring and education, including baseline areas from which all avoidable access is excluded.
- 1.07 Disturbance should be minimised by careful planning and execution of research and other approved activities.
- 1.08 Public access should be limited to the extent it is consistent with these principles.

#### **3. National park (IUCN category II)**

- 3.01 The reserve or zone should be protected and managed to preserve its natural condition according to the following principles.
- 3.02 Natural and scenic areas of national and international significance should be protected for spiritual, scientific, educational, and recreational or tourist purposes.
- 3.03 Representative examples of physiographic regions, biotic communities, genetic resources and native species should be perpetuated in as natural a state as possible to provide ecological stability and diversity.
- 3.04 Visitor use should be managed for inspirational, educational, cultural and recreational purposes at a level that will maintain the reserve or zone in a natural or near-natural state.
- 3.05 Management should seek to ensure that exploitation or occupation inconsistent with these principles does not occur.
- 3.06 Respect should be maintained for the ecological, geomorphologic, sacred and aesthetic attributes for which the reserve or zone was assigned to this category.
- 3.07 The needs of Indigenous people should be taken into account, including subsistence resource use, to the extent that they do not conflict with these principles.
- 3.08 The aspirations of traditional owners of land within the reserve or zone, their continuing land management practices, the protection and maintenance of cultural heritage and the benefit the traditional owners derive from enterprises, established in the reserve or zone, consistent with these principles should be recognised and taken into account.

#### **5. Habitat/species management area (IUCN category IV)**

- 5.01 The reserve or zone should be managed primarily, including (if necessary) through active intervention, to ensure the maintenance of habitats or to meet the requirements of collections or specific species based on the following principles.
- 5.02 Habitat conditions necessary to protect significant species, groups or collections of species, biotic

communities or physical features of the environment should be secured and maintained, if necessary through specific human manipulation.

5.03 Scientific research and environmental monitoring that contribute to reserve management should be facilitated as primary activities associated with sustainable resource management.

5.04 The reserve or zone may be developed for public education and appreciation of the characteristics of habitats, species or collections, and of the work of wildlife management.

5.05 Management should seek to ensure that exploitation or occupation inconsistent with these principles does not occur. People with rights or interests in the reserve or zone should be entitled to benefits derived from activities in the reserve or zone that are consistent with these principles.

5.06 If the reserve or zone is proclaimed for the purpose of a botanic garden, it should also be managed for the increase of knowledge, appreciation and enjoyment of Australia's plant heritage by establishing, as an integrated resource, a collection of living and herbarium specimens of Australian and related plants for study, interpretation, conservation and display.

## **7. Managed resource protected area (IUCN category VI)**

7.01 The reserve or zone should be managed mainly for the sustainable use of natural ecosystems based on the following principles.

7.02 The biological diversity and other natural values of the reserve or zone should be protected and maintained in the long term.

7.03 Management practices should be applied to ensure ecologically sustainable use of the reserve or zone.

7.04 Management of the reserve or zone should contribute to regional and national development to the extent that this is consistent with these principles.

### ***Management plans***

The EPBC Act requires the Director to prepare a management plan for a Commonwealth reserve. When prepared, a plan is given to the Minister administering the EPBC Act for approval. A management plan is a 'legislative instrument' for the purposes of the Legislative Instruments Act 2003 and must be registered under that Act. Following registration, the plan is tabled in each House of the Commonwealth Parliament and may be disallowed by either House on a motion moved within 15 sitting days of the House after tabling.

A management plan for a Commonwealth reserve has effect for ten years, subject to being revoked or amended earlier by another management plan for the reserve. The Director must give effect to a management plan in operation for a Commonwealth reserve. The Commonwealth and Commonwealth agencies must also not perform functions or exercise powers in relation to the reserve inconsistently with the plan (s.362).

Under the EPBC Act (s.367) a management plan for a Commonwealth reserve must provide for the protection and conservation of the reserve.

A management plan for a Commonwealth reserve may divide the reserve into zones and assign each zone to an IUCN category (whether or not a proclamation has assigned the reserve or each zone of the reserve to that IUCN category). The category to which a zone is assigned may differ from the category to which the reserve is assigned.

The provisions of a management plan for a Commonwealth reserve that relate to the reserve or a particular zone of the reserve must not be inconsistent with the Australian IUCN reserve management principles for the IUCN category to which the reserve or zone is assigned by the plan.

If the management plan for a Commonwealth reserve assigns the reserve to one IUCN category and assigns a zone of the reserve to a different IUCN category, disregard the IUCN category to which the reserve is assigned for the purposes of the application of subsection (3) in relation to the zone.

A single management plan may be the management plan for more than one Commonwealth reserve.

A management plan for a Commonwealth reserve may include provisions relating to an area that is proposed to be included in the reserve, but they do not have effect until the area is included in the reserve.

Under the EPBC Act (s.368), in preparing a management plan for a Commonwealth reserve, the Director must take account of:

- (a) any report considered by the Minister under Section 351 before a proclamation declaring the reserve was made; and
- (b) the regulation of the use of the reserve for the purpose for which it was declared; and
- (c) the interests of:
  - (i) any owner of any land or seabed in the reserve; and
  - (ii) the traditional owners of any Indigenous people's land in the reserve; and
  - (iii) any other Indigenous persons interested in the reserve; and
  - (iv) any person who has a usage right relating to land, sea or seabed in the reserve that existed (or is derived from a usage right that existed) immediately before the reserve was declared; and
- (d) the protection of the special features of the reserve, including objects and sites of biological, historical, palaeontological, archaeological, geological and geographical interest; and
- (e) the protection, conservation and management of biodiversity and heritage within the reserve; and
- (f) the protection of the reserve against damage; and
- (g) Australia's obligations under agreements between Australia and one or more other countries relevant to the protection and conservation of biodiversity and heritage.

#### ***Control of actions in Commonwealth reserves***

The EPBC Act (ss.354 and 354A) prohibits certain actions being taken in Commonwealth reserves except in accordance with a management plan in operation for the reserve:

- a) kill, injure, take trade, keep or move a member of a native species; or
- b) damage heritage; or
- c) carry out an excavation; or
- d) erect a building or other structure; or
- e) carry out works; or
- f) take an action for commercial purposes.

Mining operations are also prohibited (ss.355 and 355A of the EPBC Act) except in accordance with a management plan. Section 355(2) defines mining operations as follows:

- a) operations or activities connected with, or incidental to, the mining or recovery of minerals or the production of material from minerals, including:
  - (i) prospecting and exploration for minerals; and
  - (ii) milling, refining, treatment and processing of minerals; and
  - (iii) storage and disposal of minerals and materials produced from minerals;
- b) the construction and use of towns, camps, dams, pipelines power lines or other structures for the purposes of operations or activities described in paragraph (a); and
- c) the performance of any other work for the purposes of operations or activities described in paragraph (a).



Section 358 of the EPBC Act allows the Director to grant a lease or a licence relating to land or seabed in a Commonwealth reserve in accordance with a management plan.

The EPBC Regulations control, or allow the Director to control, a range of activities in Commonwealth reserves. The Director applies the Regulations subject to and in accordance with the EPBC Act and management plan. The Regulations do not apply to the Director or to wardens or rangers appointed under the EPBC Act. Activities that are prohibited or restricted by the EPBC Act may be carried on if they are authorised by a permit issued by the Director and/or they are carried on in accordance with a management plan or if another exception prescribed by r.12.06(1) of the Regulations applies.

Access to biological resources in Commonwealth areas is regulated under Part 8A of the EPBC Regulations. Access to biological resources is also covered by ss.354 and 354A of the EPBC Act if the resources are members of a native species and/or if access is for commercial purposes.

### ***Environmental assessment and approval***

Actions that are likely to have a significant impact on matters of national environmental significance are subject to the referral, assessment and approval provisions of Chapters 2 to 4 of the EPBC Act (irrespective of where the action is taken).

At commencement of this plan, the matters of national environmental significance identified in the EPBC Act are:

- a) world heritage properties;
- b) national heritage places;
- c) wetlands of international importance (Ramsar wetlands);
- d) listed threatened species and communities;
- e) listed migratory species;
- f) protection of the environment from nuclear actions (including uranium mining);
- g) marine environment (Commonwealth marine areas);
- h) the Great Barrier Reef Marine Park; and
- i) protection of water resources from coal seam gas development and large coal mining development.

The referral, assessment and approval provisions also apply to actions on Commonwealth land that are likely to have a significant impact on the environment and to actions taken outside Commonwealth land that are likely to have a significant impact on the environment on Commonwealth land.

Responsibility for compliance with the assessment and approvals provisions of the EPBC Act lies with persons taking relevant 'controlled' actions. A person proposing to take an action that the person thinks may be or is a controlled action should refer the proposal to the Minister. The Minister will decide whether or not the action is a controlled action. The Director of National Parks may also refer proposed actions to the Minister.

### ***Wildlife protection***

Part 13 of the EPBC Act contains provisions that prohibit and regulate actions in relation to listed threatened species and ecological communities, listed migratory species, listed marine species and cetaceans (whale, dolphin and porpoise).

Actions taken in accordance with a Commonwealth reserve in accordance with a management plan in relation to any native species listed under Part 13 of the EPBC Act are exempt from prohibitions in Part 13 of the Act.

### ***Heritage protection***

The EPBC Act world heritage protection provisions (s.12–15A, ss.320–324) provide:

- a) that the primary purpose of management of natural heritage and cultural heritage of a declared world heritage property must be, in accordance with Australia's obligations under the World Heritage Convention, to identify, protect, conserve, present, transmit to future generations and, if appropriate, rehabilitate the world heritage values of the property;
- b) that at least one management plan should be prepared for each declared world heritage property;
- c) that the Commonwealth and each Commonwealth agency must take all reasonable steps to ensure it exercises its powers and performs its functions in relation to the property in a way that is not inconsistent with the World Heritage Convention, the Australian world heritage management principles; and if the property is on the World Heritage List and a plan for managing the property has been prepared as described in s.321—that plan;
- d) that an action should not be approved if it would be inconsistent with the protection, conservation, presentation or transmission to future generations of the world heritage values of the property.

The EPBC Act national and Commonwealth heritage protection provisions (ss.324A to 324ZC and ss.341A to 341ZH) provide:

- a) for the establishment and maintenance of a National Heritage List and a Commonwealth Heritage List, criteria and values for inclusion of places in either list and heritage management principles for places that are included in the two lists;
- b) that Commonwealth agencies must not take an action that is likely to have an adverse impact on the heritage values of a place included in either list unless there is no feasible and prudent alternative to taking the action and all measures that can reasonably be taken to mitigate the impact of the action on those values are taken and that Commonwealth agencies that own or control places must—
  - i. prepare a written heritage strategy for managing those places to protect and conserve their Commonwealth heritage values. The strategy must address any matters required by the EPBC Regulations, and not be inconsistent with the Commonwealth heritage management principles, and
  - ii. identify Commonwealth heritage values for each place, and produce a register that sets out the Commonwealth heritage values (if any) for each place (and do so within the timeframe set out in the place's heritage strategy).

The prescriptions in this plan are consistent with the Commonwealth heritage and national heritage management principles and other relevant obligations under the EPBC Act for protecting and conserving the heritage values for which the reserve has been listed on the National Heritage List.

### ***Wetlands of international importance***

The EPBC Act management of wetlands of international importance provisions (ss.325 to 336) provide:

- a) that the Commonwealth may designate a wetland for inclusion in the List of Wetlands of International Importance kept under the Ramsar Convention only after seeking the agreement of relevant states, self-governing territories and land holders;
- b) that the Minister must make plans for managing wetlands listed under the Ramsar Convention that are entirely in Commonwealth areas other than Commonwealth reserves. The Commonwealth and Commonwealth agencies must not contravene such plans;
- c) that the Commonwealth must try to prepare and implement management plans for other wetlands listed under the Ramsar Convention, in cooperation with the relevant states and self-governing territories;

- d) that the Commonwealth and Commonwealth agencies have duties relating to declared Ramsar wetlands in states and territories; and
- e) that the Commonwealth can provide assistance for the protection or conservation of declared Ramsar wetlands.

The prescriptions in this plan are consistent with the Australian Ramsar management principles prescribed in Schedule 6 of the EPBC Regulations and other relevant obligations under the EPBC Act for the management of wetlands included in the List of Wetlands of International Importance kept under the Ramsar Convention.

#### ***EPBC Act and Indigenous traditional rights and native title rights***

Native title rights may exist in offshore waters within Australia's jurisdiction. Native title determinations need not have been made in order for native title rights to exist.

The EPBC Act does not affect the operation of the *Native Title Act 1993* and s.211 in particular, which in certain circumstances allows native title holders to hunt (and undertake other activities) in the exercise of native title rights without a permit or licence (s.8 EPBC Act). Prohibitions and other provisions of the EPBC Act and EPBC Regulations dealing with activities in Commonwealth reserves do not prevent Indigenous people from continuing their traditional use of an area in a reserve for hunting or gathering (except for purposes of sale), or for ceremonial and religious purposes, in accordance with the EPBC Act s.359A.

#### ***Access to biological resources***

Access to biological resources in Commonwealth areas is regulated under the EPBC Regulations Part 8A and a permit from the Minister is required. Access to biological resources is defined in the EPBC Regulations and broadly means the taking of biological resources of native species for research and development on any genetic resources, or biochemical compounds, comprising or contained in the biological resources. Biological resources are defined by the EPBC Act as genetic resources, organisms, parts of organisms, populations and any other biotic component of an ecosystem with actual or potential use or value for humanity. Genetic resources are defined by the EPBC Act as any material of plant, animal, microbial or other origin that contains functional units of heredity, and that has actual or potential value for humanity.

#### ***Penalties***

Civil and criminal penalties may be imposed for breaches of the EPBC Act and criminal penalties may be imposed for breaches of the EPBC Regulations.

## **S1.2 OTHER RELEVANT LEGISLATION**

The ***Environment Protection (Sea Dumping) Act 1981 (Sea Dumping Act)*** regulates the loading for the purpose of dumping and dumping of controlled material at sea (including certain wastes and other matter), and the placement of artificial reefs. The Act gives effect to Australia's obligations under the 1996 Protocol to the Convention on the Prevention of Marine Pollution by Dumping of Wastes and Other Matter, 1972 (London Protocol). Under the Sea Dumping Act, dumping at sea is prohibited, except for possibly acceptable wastes or other matter that may be considered under a permit.

The ***Fisheries Act 1994*** and ***Fisheries Regulation 2008*** are the regulatory framework for the management of Queensland fisheries resources. The ***Fish Resources Management Act 1994*** and the ***Pearling Act 1990*** are the regulatory framework for the management of Western Australia's fisheries and aquatic biological resources. The ***Fisheries Act 1988*** and ***Fisheries Regulations 1993*** are the regulatory framework for the management of Northern Territory fisheries resources. The ***Torres Strait Fisheries Act 1984*** is the regulatory framework for fisheries in certain waters between Australia and Papua New Guinea.

The ***Fisheries Management Act 1991*** regulates fishing activities in the Australian Fishing Zone, from the Australian coastline to 200 nm, including waters surrounding external territories.

The ***Historic Shipwrecks Act 1976*** provides for the protection of historic shipwrecks and associated relics and the establishment of protected zones around historic shipwrecks from the lowest astronomical tide mark

to the exclusive economic zone. All shipwrecks and associated relics more than 75 years old whether located or not are protected under the Act by Ministerial declaration. A wreck less than 75 years old may also be protected by a declaration of the Minister.

The *Historic Shipwrecks Act 1976* prohibits conduct in relation to historic shipwrecks and relics without a permit, which includes conduct that destroys or causes damage to a historic shipwreck or relic, causes interference with a historic shipwreck or relic, causes the disposal of a historic shipwreck or relic, or causes a historic shipwreck or relic to be removed from Australia.

The most current information about the status of discovered shipwrecks, protected shipwrecks or shipwrecks that have a declared protected zone is in the Australian national shipwrecks database ([www.environment.gov.au](http://www.environment.gov.au)).

The ***Offshore Minerals Act 1994*** establishes the regulatory framework for offshore exploration and recovery of minerals beyond the three nautical mile limit of the coastal waters of states and territories. Management of these activities within coastal waters is the responsibility of the relevant state or territory governments.

The ***Offshore Petroleum and Greenhouse Gas Storage Act 2006*** is the regulatory framework for offshore exploration and production of petroleum, and greenhouse gas storage activities, beyond the three nautical mile limit of the coastal waters of states and territories. Management of these activities within coastal waters is the responsibility of the relevant state or territory governments.

The ***Protection of the Sea (Prevention of Pollution from Ships) Act 1983*** and the ***Navigation Act 2012*** address the protection of the marine environment from ship-sourced pollution. The Prevention of Pollution from Ships Act implements the International Convention for the Prevention of Pollution from Ships (MARPOL), and regulates normal or routine operational discharges from ships. MARPOL annexes regulate the discharge of oil (Annex I), noxious liquid substances (Annex II), the disposal of sewage from ships (Annex IV) and garbage (Annex V), harmful substances carried by sea in packaged forms (Annex III) and air pollution from ships (Annex VI). The Australian Maritime Safety Authority (AMSA) is responsible for the application and enforcement of MARPOL in areas of Commonwealth jurisdiction, that is, to the limit of the 200 nautical mile exclusive economic zone. State and territory governments give effect to MARPOL Annexes in coastal waters out to three nautical miles (approximately 5.5 km) from land.

### S1.3 INTERNATIONAL AGREEMENTS

This plan takes into account Australia's obligations under international agreements that are relevant to the North Network. These include:

#### **Agreement between the Government of Australia and the Government of Japan for the Protection of Migratory Birds and Birds in Danger of Extinction and their Environment (JAMBA)**

JAMBA provides for Australian and Japanese cooperation on the protection of migratory birds and birds in danger of extinction (listed in the annex to the agreement) and the management and protection of their environments. It requires both countries to take appropriate measures to preserve and enhance the environment of birds protected under the provisions of the agreement.

#### **Agreement between the Government of Australia and the Government of the People's Republic of China for the Protection of Migratory Birds and their Environment (CAMBA)**

CAMBA provides for Australian and Chinese cooperation on the protection of migratory birds (listed in the annex to the agreement) and their environment. It requires both countries to take appropriate measures to preserve and enhance the environment of migratory birds.

### **Agreement between the Government of Australia and the Government of the Republic of Korea for the Protection of Migratory Birds 2007 (ROKAMBA)**

ROKAMBA provides for Australian and Korean cooperation on the protection of migratory birds (listed in the annex to the agreement) and their habitat and the prevention of the extinction of certain birds. It requires both countries to take appropriate measures to conserve and improve the environment of birds protected under the provisions of the agreement.

### **Agreement on the Conservation of Albatrosses and Petrels (ACAP)**

This agreement provides for parties to conserve highly migratory and threatened seabirds over their normal range by protecting critical habitat, controlling non-native species detrimental to albatrosses and petrels, introducing measures to reduce the incidental catch of seabirds in fisheries, and supporting research into the effective conservation of albatrosses and petrels.

### **Convention Concerning the Protection of World Cultural and Natural Heritage (World Heritage Convention)**

The World Heritage Convention was adopted to ensure the proper identification, protection, conservation and presentation of cultural and natural heritage with outstanding universal value. Australian world heritage management principles are prescribed in Schedule 5 of the EPBC Regulations.

### **Convention on Biological Diversity (CBD)**

Australia is a signatory to the CBD, which requires parties to pursue the conservation of biological diversity, the sustainable use of its components, and the fair and equitable sharing of the benefits arising out of the use of genetic resources. Article 8 of the convention identifies that parties should 'establish a system of protected areas or areas where special measures need to be taken to conserve biodiversity'. The establishment and management of the North Network assists Australia in meeting its obligations under the CBD.

In 2010, the Conference of Parties to the CBD adopted a *Strategic plan for biodiversity*. It includes Target 11 relevant to protected areas:

By 2020, at least 17 per cent of terrestrial and inland water, and 10 per cent of coastal and marine areas, especially areas of particular importance for biodiversity and ecosystem services, are conserved through effectively and equitably managed, ecologically representative and well connected systems of protected areas and other effective area-based conservation measures, and integrated into the wider landscapes and seascapes.

The strategic plan complements, but does not replace, the commitment to establish representative networks of marine protected areas by 2012, made at the 2002 World Summit on Sustainable Development. Australia has met and exceeded this target.

### **Convention on International Trade in Endangered Species of Wild Fauna and Flora (CITES)**

CITES aims to ensure that the international trade of wild fauna and flora specimens does not threaten the survival of the species from which they are derived. It places controls on the international trade of specimens of certain species. At the time of preparing this plan, several marine mammal species found in the North Network were listed under CITES Annex II.

### **Convention on the Conservation of Migratory Species of Wild Animals (Bonn Convention)**

The Convention on the Conservation of Migratory Species of Wild Animals (Bonn Convention) aims to conserve terrestrial, marine and avian migratory species throughout their range. Parties to this convention work together to conserve migratory species and their habitats. Species that are listed under the above migratory agreements and conventions are listed species under Part 13 of the EPBC Act.

### **Convention on Wetlands of International Importance especially as Waterfowl Habitat 1971 (Ramsar Convention)**

This international agreement is more commonly known as the Ramsar Convention on Wetlands, and originally

aimed to conserve and wisely use wetlands primarily as habitat for waterbirds. Over the years, the Ramsar Convention's scope has broadened to cover all aspects of wetland conservation and wise use, recognising that wetland ecosystems are important for both biodiversity conservation and the wellbeing of human communities.

To achieve its aims, the Ramsar Convention requires international cooperation, policy-making, capacity-building and technology transfer from its members. Under the Ramsar Convention, a wide variety of natural and human-made habitat types can be classified as wetlands, including features in the marine environment.

All wetlands listed under the Ramsar Convention are recognised as matters of national environmental significance under the EPBC Act. As such, approval is required for actions that will have, or are likely to have a significant impact on the ecological character of a Ramsar-listed wetland.

### **International Convention for the Prevention of Pollution from Ships (MARPOL)**

MARPOL deals with preventing and minimising the discharge of ship-generated pollution into the sea. This is the main international convention for the prevention of ship-sourced pollution in the marine environment. The International Maritime Organization (IMO), a specialised agency of the United Nations, administers this convention and related conventions. MARPOL is given effect in Australia by the *Commonwealth Protection of the Sea (Prevention of Pollution from Ships) Act 1983* and the *Navigation Act 2012*. It is the basis for Australian, state and territory government regulation of pollution from all ships, including fishing vessels, in Australian waters. The Australian Maritime Safety Authority (AMSA) and state and territory governments are responsible for the application and enforcement of MARPOL in Australian waters.

### **International Convention for the Regulation of Whaling**

Australia is a member of the International Whaling Commission, which supports the conservation of whales and the management of whaling under the International Convention for the Regulation of Whaling. Through its membership of the Commission, Australia promotes international collaboration and research that helps to protect whales in Commonwealth waters and internationally. This includes initiatives to support the growing whale watching industry, better understand where and why collisions occur between whales and ships, and coordinate actions to protect the most at-risk populations of whales and dolphins. All Commonwealth waters are assigned as the Australian Whale Sanctuary.

### **United Nations Convention on the Law of the Sea (UNCLOS)**

UNCLOS defines the rights and responsibilities of nations in their use of the world's oceans. It establishes guidelines for businesses, the environment and the management of marine natural resources. It provides foreign vessels with a right of innocent passage through territorial seas.

### **UN Declaration on the Rights of Indigenous Peoples**

On 3 April 2009 the Australian Government announced its support for the UN Declaration on the Rights of Indigenous Peoples. Although the Declaration is non-binding and does not affect existing Australian law, it does set important international principles for nations to aspire to and many of its provisions are grounded in the core human rights treaties to which Australia is a party.

### **1996 Protocol to the Convention on the Prevention of Marine Pollution by Dumping of Wastes and Other Matter, 1972 (the London Protocol)**

Australia is a party to the London Protocol, the objective of which is to protect and preserve the marine environment from all sources of pollution and prevent pollution caused by dumping or incineration at sea of wastes or other matter. The London Protocol limits the type of materials that can be considered for ocean disposal, and bans the incineration of wastes at sea. In Australia, the London Protocol is administered by the Australian Government under the Sea Dumping Act.



### **2030 Agenda for Sustainable Development and the Sustainable Development Goals (2030 Agenda)**

The 2030 Agenda for Sustainable Development (2030 Agenda) aims to integrate the social, environmental and economic dimensions of sustainable development. The 2030 Agenda was agreed by 193 Member States at the United Nations Sustainable Development Summit in New York in September 2015. It includes 17 Sustainable Development Goals (SDGs) – a roadmap for sustainable development efforts to 2030 and beyond. Australian Marine Parks contribute to five SDGs: SDG 8 – Decent Work and Economic Growth; SDG 12 – Responsible Production and Consumption; SDG 13 – Climate Action; SDG 14 – Life below Water; and SDG 15 – Life on Land.

## SCHEDULE 2 NORTH NETWORK OVERVIEW AND VALUES

---



Brown booby (Parks Australia)

## S2.1 NORTH NETWORK OVERVIEW

The marine parks of the North Network were proclaimed under the EPBC Act on 14 December 2013 (Federal Register of Legislation No. F2013L02108) and renamed on 9 October 2017 (Federal Register of Legislation No. F2017L01337).

**Table S2.1. Overview of the North Network**

Marine park name	Zones, IUCN categories and zone area	Marine park IUCN category	Total marine park area
<b>Joseph Bonaparte Gulf</b>	Multiple Use Zone (VI) 6346 km <sup>2</sup> Special Purpose Zone (VI) 2251 km <sup>2</sup>	VI	8597 km <sup>2</sup>
<b>Oceanic Shoals</b>	National Park Zone (II) 406 km <sup>2</sup> Habitat Protection Zone (IV) 6929 km <sup>2</sup> Multiple Use Zone (VI) 39,964 km <sup>2</sup> Special Purpose Zone (Trawl) (VI) 24,444 km <sup>2</sup>	VI	71,743 km <sup>2</sup>
<b>Arafura</b>	Multiple Use Zone (VI) 12 422 km <sup>2</sup> Special Purpose Zone (VI) 42 km <sup>2</sup> Special Purpose Zone (Trawl) (VI) 10,461 km <sup>2</sup>	VI	22,924 km <sup>2</sup>
<b>Arnhem</b>	Special Purpose Zone (VI) 7125 km <sup>2</sup>	VI	7125 km <sup>2</sup>
<b>Wessel</b>	Habitat Protection Zone (IV) 3811 km <sup>2</sup> Special Purpose Zone (Trawl) (VI) 2097 km <sup>2</sup>	IV	5908 km <sup>2</sup>
<b>Limmen</b>	Habitat Protection Zone (IV) 1399 km <sup>2</sup>	IV	1399 km <sup>2</sup>
<b>Gulf of Carpentaria</b>	National Park Zone (II) 3623 km <sup>2</sup> Special Purpose Zone (Trawl) (VI) 20,148km <sup>2</sup>	VI	23,771 km <sup>2</sup>
<b>West Cape York</b>	National Park Zone (II) 3329 km <sup>2</sup> Habitat Protection Zone (IV) 10,114 km <sup>2</sup> Special Purpose Zone (VI) 2569 km <sup>2</sup>	IV	16,012 km <sup>2</sup>

**Note:** Each marine park extends from 1000 m below the seabed to 3000 m above sea level.

**Note:** Zone and total marine park areas are rounded to the nearest km<sup>2</sup>; therefore, the sum of areas may not equate to the total marine park or network areas in some instances.

## S2.2 NORTH NETWORK VALUES

This Schedule describes the values represented in each marine park of the North Network.

Values are broadly defined as:

- *Natural values*—habitats, species and ecological communities within marine parks, and the processes that support their connectivity, productivity and function.
- *Cultural values*—living and cultural heritage recognising Indigenous beliefs, practices and obligations for country, places of cultural significance and cultural heritage sites.
- *Heritage values*—non-Indigenous heritage that has aesthetic, historic, scientific or social significance.
- *Socio-economic values*—the benefit of marine parks for people, businesses and the economy.

Values will be used to inform the Director's decisions when authorising activities in marine parks. Activities will be assessed in relation to their impacts on and risk to values, to ensure activities are undertaken in a manner that minimises impacts to as small as reasonably practicable (Section 4.3 Making decisions about activities).

As understanding of park values improves over time, updated information will be available on the Parks Australia website.

Other sources of information on marine park values can be found on the Department's website, in particular, for protected species (species profile and threats database), wetlands (Australian wetlands directory), heritage places (Australian heritage database), and shipwrecks (Australian national shipwrecks database); and in the *Marine bioregional plan for the North Marine Region* (2012) and the *North marine bioregional plan: bioregional profile* (2008).

## JOSEPH BONAPARTE GULF MARINE PARK

The Joseph Bonaparte Gulf Marine Park (Figure S2.1) is located approximately 15 km west of Wadeye, Northern Territory, and approximately 90 km north of Wyndham, Western Australia, in the Joseph Bonaparte Gulf. It is adjacent to the Western Australian North Kimberley Marine Park. The Marine Park covers an area of 8597 km<sup>2</sup> and water depth ranges between less than 15 m and 100 m.

The Marine Park was proclaimed under the EPBC Act on 14 December 2013 and renamed Joseph Bonaparte Gulf Marine Park on 9 October 2017. The Marine Park is assigned IUCN category VI and includes two zones assigned under this plan: Special Purpose Zone (VI) and Multiple Use Zone (VI). Coordinates for the Joseph Bonaparte Gulf Marine Park and zones are provided in Figure S2.1 and Schedule 4.

### Statement of significance

The Joseph Bonaparte Gulf Marine Park is significant because it contains habitats, species and ecological communities associated with the Northwest Shelf Transition bioregion. It includes one key ecological feature: the carbonate bank and terrace system of the Sahul Shelf (valued as a unique seafloor feature with ecological properties of regional significance).

The Marine Park contains a number of prominent shallow seafloor features including an emergent reef system, shoals, and sand banks. It is near an important wetland systems including the Ord River floodplain Ramsar site and provides connectivity between the nearshore and sea environments. The Marine Park includes habitats connecting to and complementing the adjacent Western Australian North Kimberley Marine Park.

### Natural values

The Marine Park includes examples of ecosystems representative of the Northwest Shelf Transition—a dynamic environment influenced by strong tidal currents, monsoonal winds, cyclones and wind-generated waves. The large tidal ranges and wide intertidal zones near the Marine Park create a physically dynamic and turbid marine environment.

The key ecological feature in the Marine Park is the carbonate bank and terrace system of the Sahul Shelf—characterised by terraces, banks, channels and valleys supporting sponges, soft corals, sessile filter feeders, polychaetes and ascidians.

The Marine Park supports a range of species, including species listed as threatened, migratory, marine or cetacean under the EPBC Act. Biologically important areas within the Marine Park include foraging habitat for marine turtles and the Australian snubfin dolphin.

### Cultural values

Sea country is valued for Indigenous cultural identity, health and wellbeing. Across Australia, Indigenous people have been sustainably using and managing their sea country for tens of thousands of years. The Miriung, Gajerrong, Doolboong, Wardenybeng and Gija and Balangarra people have responsibilities for sea country in the Marine Park. They are represented by the following Prescribed Body Corporates: Miriung and Gajerrong Aboriginal Corporation, and Balangarra Aboriginal Corporation. These corporations are the points of contact for their respective areas of sea country in the Marine Park. The Northern Land Council and the Kimberley Land Council are the Native Title Representative Bodies for the Northern Territory's northern region, and the Kimberley region.

## JOSEPH BONAPARTE GULF MARINE PARK

### **Heritage values**

No international, Commonwealth or national heritage listings apply to the Marine Park at commencement of this plan, however the Marine Park is adjacent to the West Kimberley National Heritage Place.

### **Social and economic values**

Tourism, commercial fishing, mining, and recreation including fishing, are important activities in the Marine Park. These activities contribute to the wellbeing of regional communities and the prosperity of the nation.



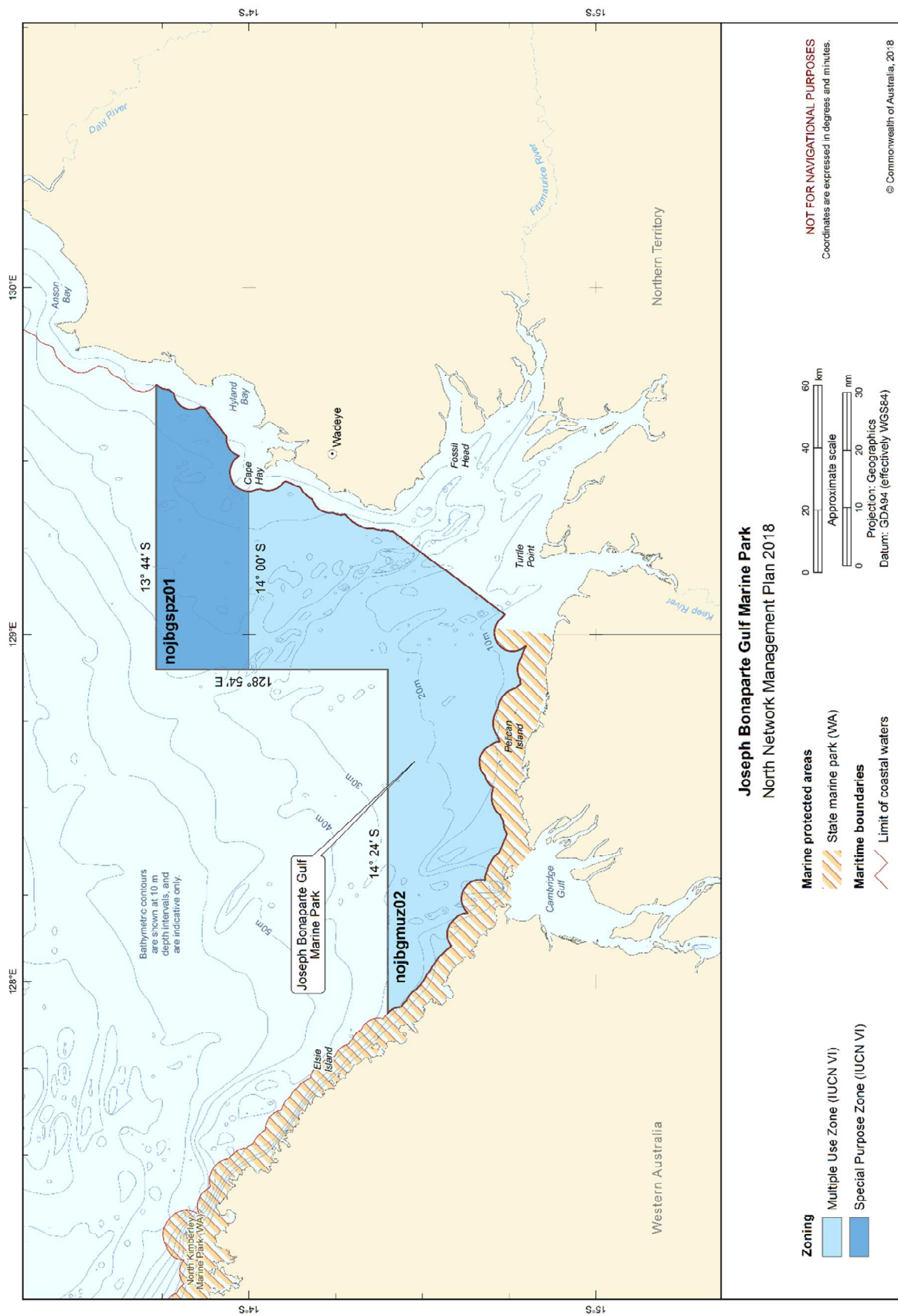


Figure S2.1 Joseph Bonaparte Gulf Marine Park

## OCEANIC SHOALS MARINE PARK

The Oceanic Shoals Marine Park (Figure S2.2) is located west of the Tiwi Islands, approximately 155 km north-west of Darwin, Northern Territory and 305 km north of Wyndham, Western Australia. It extends to the limit of Australia's exclusive economic zone. The Marine Park covers an area of 71,743 km<sup>2</sup> and water depths from less than 15 m to 500 m.

The Marine Park was proclaimed under the EPBC Act on 14 December 2013 and renamed Oceanic Shoals Marine Park on 9 October 2017. The Marine Park is assigned IUCN category VI and includes four zones assigned under this plan: National Park Zone (II), Habitat Protection Zone (IV), Multiple Use Zone (VI) and Special Purpose Zone (Trawl) (VI).

Coordinates for the Oceanic Shoals Marine Park and zones are provided in Figure S2.2 and Schedule 4.

### Statement of significance

The Oceanic Shoals Marine Park is significant because it contains habitats, species and ecological communities associated with the Northwest Shelf Transition. It contains four key ecological features: carbonate bank and terrace systems of the Van Diemen Rise; carbonate bank and terrace systems of the Sahul Shelf; pinnacles of the Bonaparte Basin; and shelf break and slope of the Arafura Shelf (all valued as unique seafloor features with ecological properties of regional significance). The Marine Park is the largest marine park in the North Network.

### Natural values

The Marine Park includes examples of ecosystems representative of the Northwest Shelf Transition—a dynamic environment influenced by strong tidal currents, upwellings of nutrient-rich waters, and a range of prominent seafloor features. The pinnacles, carbonate banks and shoals are sites of enhanced biological productivity.

Key ecological features of the Marine Park are:

- carbonate bank and terrace systems of the Van Diemen Rise—an area characterised by terraces, banks, channels and valleys supporting sponges, soft coral, polychaetes, ascidians, turtles, snakes and sharks;
- carbonate bank and terrace system of the Sahul Shelf—an area characterised by terraces, banks, channels and valleys, supporting sponges, soft corals, sessile filter feeders, polychaetes and ascidians;
- pinnacles of the Bonaparte Basin—an area that contains the largest concentration of pinnacles along the Australian margin, where local upwellings of nutrient-rich water attract aggregations of fish, seabirds and turtles; and
- shelf break and slope of the Arafura Shelf—an area characterised by continental slope, patch reefs and hard substrate pinnacles that support over 280 demersal fish species.

The Marine Park supports a range of species, including species listed as threatened, migratory, marine or cetacean under the EPBC Act. Biologically important areas within the Marine Park include foraging and interesting habitat for marine turtles.

## OCEANIC SHOALS MARINE PARK

### Cultural values

Sea country is valued for Indigenous cultural identity, health and wellbeing. Across Australia, Indigenous people have been sustainably using and managing their sea country for tens of thousands of years. At the commencement of this plan, there is limited information about the cultural significance of this Marine Park.

The Northern Land Council and the Kimberley Land Council are the Native Title Representative Bodies for the Northern Territory's northern region, and the Kimberley region. The Tiwi Land Council collectively represents traditional owners of the Tiwi Islands.

### Heritage values

No international, Commonwealth or national heritage listings apply to the Marine Park at commencement of this plan.

### Social and economic values

Commercial fishing and mining are important activities in the Marine Park. These activities contribute to the wellbeing of regional communities and the prosperity of the nation.

### Figure S2.2 Oceanic Shoals Marine Park

## ARAFURA MARINE PARK

The Arafura Marine Park (Figure S2.3) is located approximately 256 km north-east of Darwin and eight km offshore of Croker Island, Northern Territory. It extends from Northern Territory waters to the limit of Australia's exclusive economic zone. The Marine Park covers an area of 22,924 km<sup>2</sup>, and a water depth range from less than 15 m to 500 m.

The Marine Park was proclaimed under the EPBC Act on 14 December 2013 and renamed Arafura Marine Park on 9 October 2017. The Marine Park is assigned IUCN category VI and includes three zones assigned under this plan: Multiple Use Zone (VI), Special Purpose Zone (VI) and Special Purpose Zone (Trawl) (VI).

Coordinates for the Arafura Marine Park and zones are provided in Figure S2.3 and Schedule 4.

### Statement of significance

The Marine Park is significant because it contains habitats, species and ecological communities associated with the Northern Shelf Province and Timor Transition. It includes one key ecological feature: the tributary canyons of the Arafura Depression (valued as a unique seafloor feature with ecological properties of regional significance). It is near to important wetland systems including the Cobourg Peninsula Ramsar site, and provides important foraging habitat for seabirds.

### Natural values

The Arafura Marine Park includes examples of ecosystems representative of:

- Northern Shelf Province—a dynamic region, with gently sloping shelf topped with a number of pinnacles at depths ranging from 5 m to 30 m. Tidal eddies induce localised upwellings and hotspots of productivity, which correspond with aggregations of marine life within the Marine Park.
- Timor Transition Province—includes continental slope, canyons, ridges, terraces and the Arafura Depression. The primary drivers of biological productivity are associated with deep water upwellings at canyon heads, driven by strong tides.

The key ecological feature in the Marine Park is the tributary canyons of the Arafura Depression—an area that contains canyons that are approximately 80–100 km long and 20 km wide with a variety of sediments including sand, mud and rock. The canyons channel deep ocean waters, enhancing productivity and supporting large predatory fish, whale sharks, sawfish and marine turtles, deep sea sponges, and barnacles.

The Marine Park supports a range of species, including species listed as threatened, migratory, marine or cetacean under the EPBC Act. Biologically important areas within the Marine Park include interesting habitat for marine turtles and important foraging and breeding habitat for seabirds.

### Cultural values

Sea country is valued for Indigenous cultural identity, health and wellbeing. Across Australia, Indigenous people have been sustainably using and managing their sea country for tens of thousands of years.

The Yuwurrumu members of the Mandilarri-Ildugij, the Mangalara, the Murran, the Gadura-Minaga

## ARAFURA MARINE PARK

and the Ngaynjaharr clans have responsibilities for sea country in the Marine Park. These clans have native title determined over part of their sea country, which is included in this Park. The Northern Land Council is the Native Title Representative Body for the Northern Territory's northern region and is assisting these native title holders in the absence of a native title Prescribed Body Corporate. It is the point of contact for the Marine Park.

### **Heritage values**

No international, Commonwealth or national heritage listings apply to the Marine Park at commencement of this plan.

### **Social and economic values**

Commercial fishing, tourism, and recreation, including fishing, are important activities in the Marine Park. These activities contribute to the wellbeing of regional communities and the prosperity of the nation.



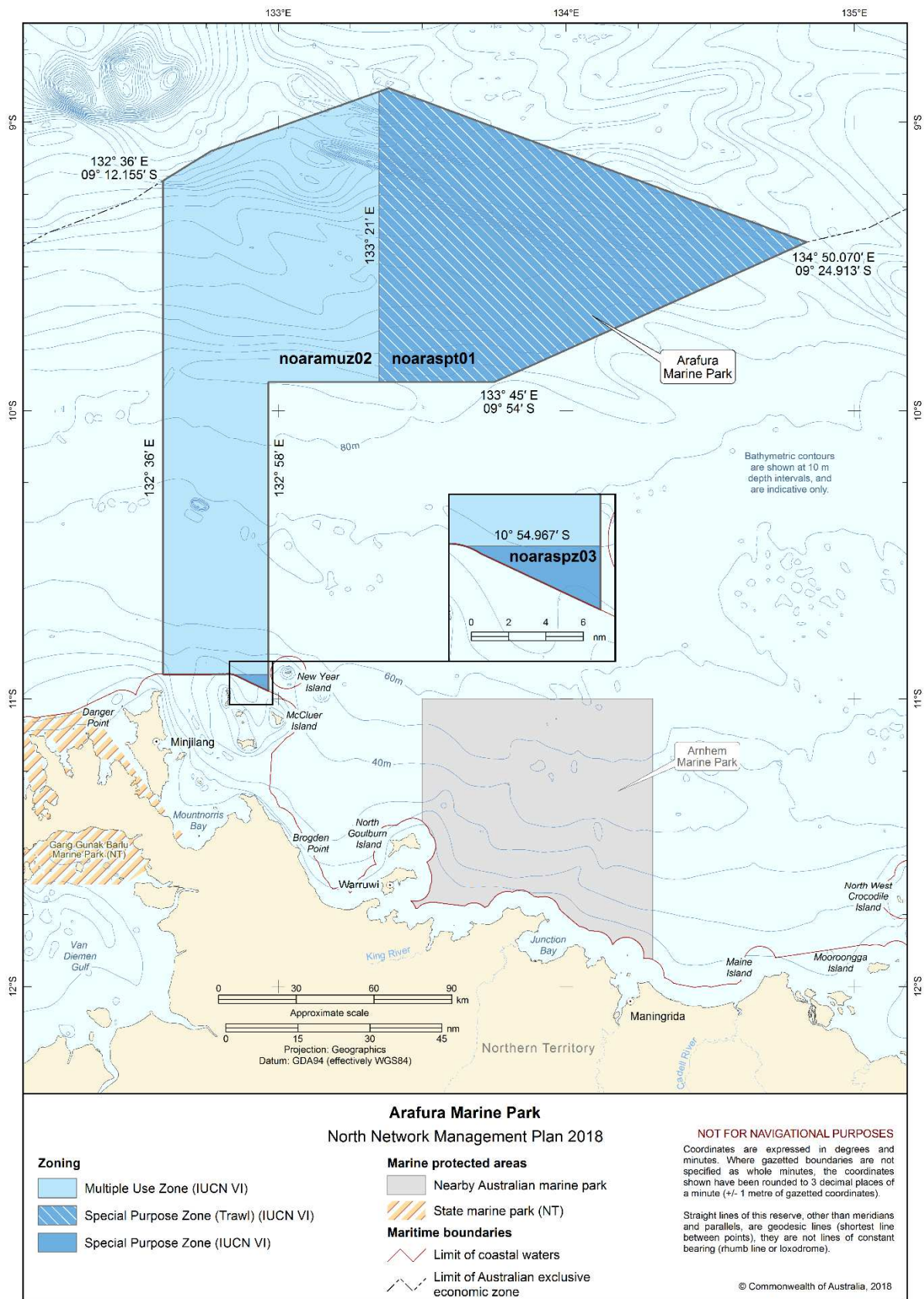


Figure S2.3 Arafura Marine Park

## ARNHEM MARINE PARK

The Arnhem Marine Park (Figure S2.4) is located approximately 100 km south-east of Croker Island and 60 km south-east of the Arafura Marine Park. It extends from Northern Territory waters surrounding the Goulburn Islands, to the waters north of Maningrida. The Marine Park covers an area of 7125 km<sup>2</sup> and water depth ranges from less than 15 m to 70 m.

The Marine Park was proclaimed under the EPBC Act on 14 December 2013 and renamed Arnhem Marine Park on 9 October 2017. The Marine Park is assigned IUCN category VI and includes one zone assigned under this plan: Special Purpose Zone (VI).

Coordinates for the Arnhem Marine Park and zone are provided in Figure S2.4 and Schedule 4.

### Statement of significance

The Arnhem Marine Park is significant because it contains habitats, species and ecological communities associated with the Northern Shelf Province. It includes dynamic habitats due to gently sloping shelf topped with a number of pinnacles, at depths ranging from 5 m to 30 m. It is near to important wetland systems including the Blyth-Cadell Floodplain and Boucaut Bay Nationally Important Wetland and provides important foraging habitat for seabirds.

### Natural values

The Marine Park includes examples of ecosystems representative of the Northern Shelf Province. Internal currents in the region drive a net clockwise movement of nutrient-rich coastal water contributing to high biological diversity. Tidal eddies induce localised upwellings and hotspots of productivity that correspond with aggregations of marine life within the Marine Park.

The Marine Park supports a range of species, including species listed as threatened, migratory, marine or cetacean under the EPBC Act. Biologically important areas within the Marine Park include foraging habitat and a migratory pathway for marine turtles and seabirds.

### Cultural values

Sea country is valued for Indigenous cultural identity, health and wellbeing. Across Australia, Indigenous people have been sustainably using and managing their sea country for tens of thousands of years.

The coastal Aboriginal people of West Arnhem Land have responsibilities for sea country in the Marine Park. The Marine Park contains sites which are registered under *Northern Territory Aboriginal Sacred Sites Act 1989*. The Northern Land Council is the Native Title Representative Body for the Northern Territory's northern region.

### Heritage values

No international, Commonwealth or national heritage listings apply to the Marine Park at commencement of this plan.

### Social and economic values

Commercial fishing, tourism, and recreation, including fishing, are important activities in the Marine Park. These activities contribute to the wellbeing of regional communities and the prosperity of the nation.

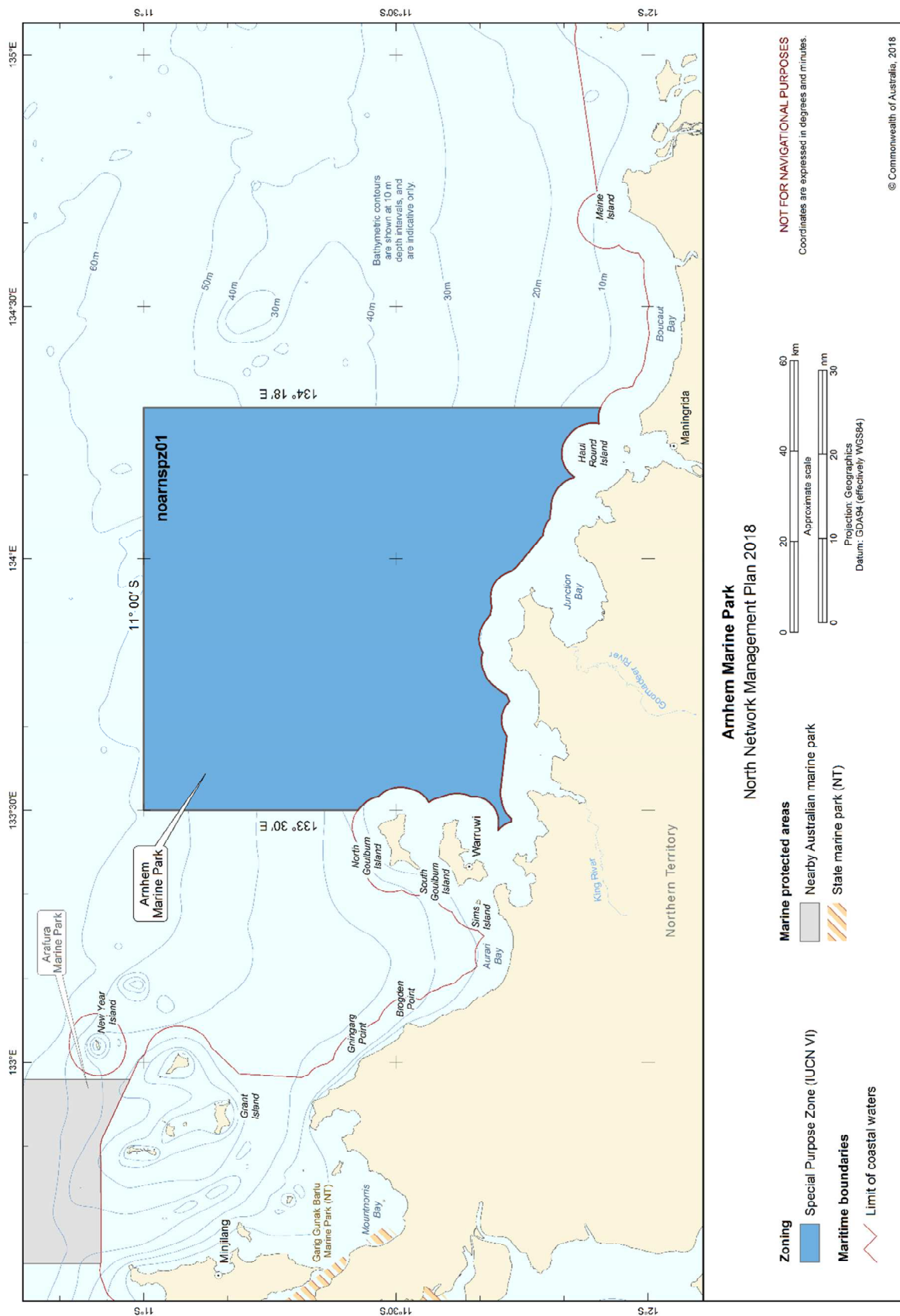


Figure S2.4 Arnhem Marine Park

## WESSEL MARINE PARK

The Wessel Marine Park (Figure S2.5) is located approximately 22 km east of Nhulunbuy, Northern Territory. It extends from Northern Territory waters adjacent to the tip of the Wessel Islands to Northern Territory waters adjacent to Cape Arnhem. The Marine Park covers an area of 5908 km<sup>2</sup> and water depths between 15 m and 70 m.

The Marine Park was proclaimed under the EPBC Act on 14 December 2013 and renamed Wessel Marine Park on 9 October 2017. The Marine Park is assigned IUCN category IV and includes two zones assigned under this plan: Habitat Protection Zone (IV) and Special Purpose Zone (Trawl) (VI).

Coordinates for the Wessel Marine Park and zones are provided in Figure S2.5 and Schedule 4.

### Statement of significance

The Wessel Marine Park is significant because it contains habitats, species and ecological communities associated with the Northern Shelf. It includes one key ecological feature: the Gulf of Carpentaria basin (valued for its regional importance for biodiversity and aggregations of marine life).

The Marine Park is adjacent to waters surrounding the Wessel Islands, both of which, are regarded as a biodiversity hotspot, supporting some of the most diverse and species-rich environments in the North Marine Region. A number of endemic species occur in the area, and nationally and internationally significant aggregations of migratory shorebirds, seabirds, marine turtles and a variety of unique sponge and coral communities.

### Natural values

The Marine Park includes examples of ecosystems representative of the Northern Shelf—a dynamic region with gently sloping shelf topped with a number of pinnacles at depths ranging from 5 m to 30 m. Tidal eddies induce localised upwellings and hotspots of productivity that correspond with aggregations of marine life within the Marine Park.

The key ecological feature in the Marine Park is the Gulf of Carpentaria basin—characterised by soft sediments that support abundant and diverse communities dominated by polychaetes, crustaceans, molluscs and echinoderms, with pelagic fish species such as shark, snapper, tuna and mackerel.

The Marine Park overlaps the Arafura Sill, which is a seafloor barrier that restricts movement of water into the Gulf of Carpentaria basin and forms a distinct biogeographical transition point for sessile invertebrate (e.g. sponges and corals) and fish species.

The Marine Park supports a range of species, including species listed as threatened, migratory, marine or cetacean under the EPBC Act. Biologically important areas within the Marine Park include breeding habitat for seabirds and interesting and foraging habitat for marine turtles.

### Cultural values

Sea country is valued for Indigenous cultural identity, health and wellbeing. Indigenous people have been sustainably using and managing their sea country for tens of thousands of years.

The Yolŋu people have responsibilities for sea country in the Marine Park. The Marine Park contains sites which are registered under *Northern Territory Aboriginal Sacred Sites Act 1989*. The Northern Land Council is the Native Title Representative Body for the Northern Territory's northern region.

## WESSEL MARINE PARK

### Heritage values

No international, Commonwealth or national heritage listings apply to the Marine Park at commencement of this plan.

### Social and economic values

Commercial fishing, tourism, and recreation, including fishing, are important activities in the Marine Park. These activities contribute to the wellbeing of regional communities and the prosperity of the nation.



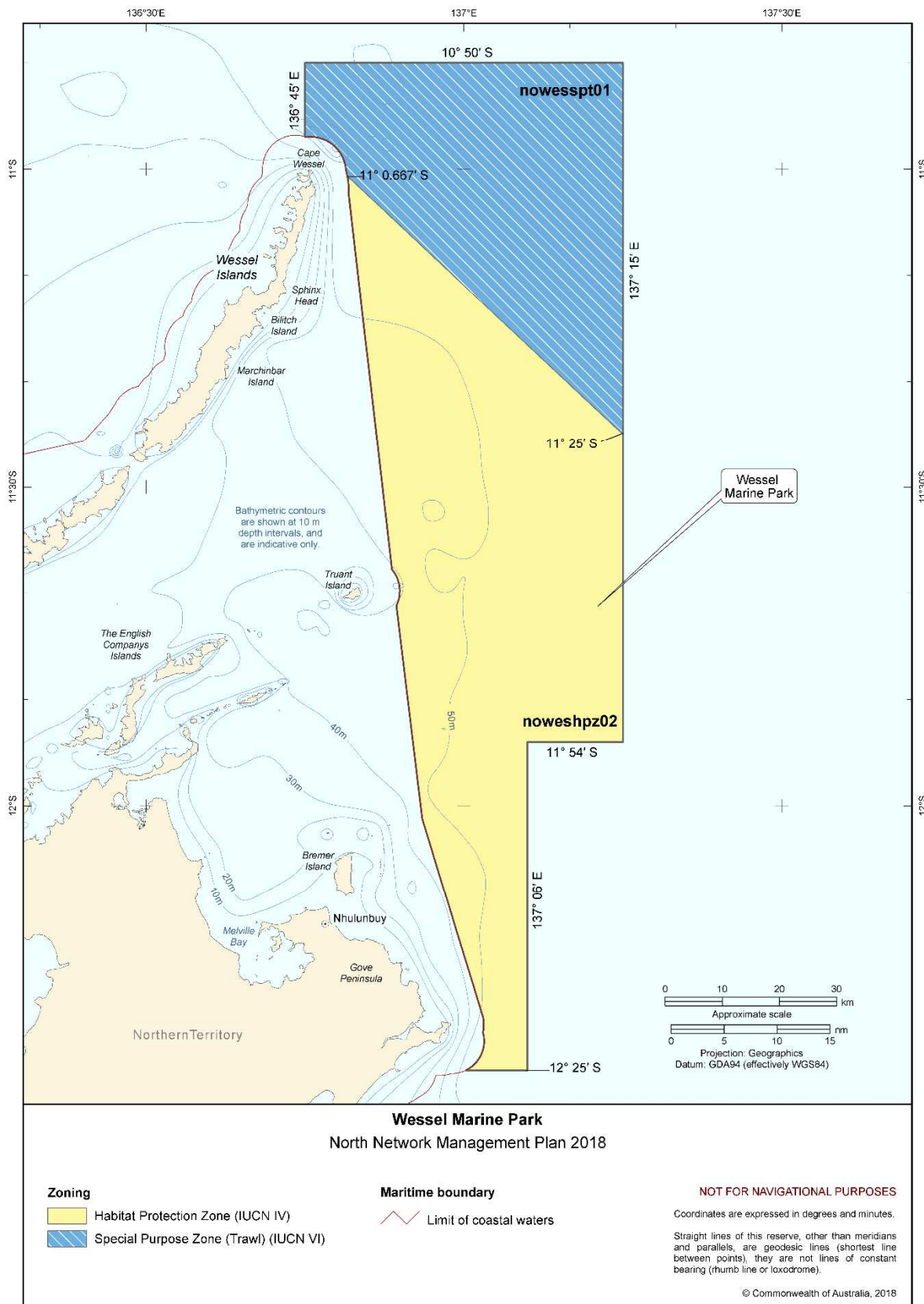


Figure S2.5 Wessel Marine Park



## LIMMEN MARINE PARK

The Limmen Marine Park (Figure S2.6) is located approximately 315 km south-west of Nhulunbuy, Northern Territory, in the south-west of the Gulf of Carpentaria. It extends from Northern Territory waters, between the Sir Edward Pellew Group of Islands and Maria Island in the Limmen Bight, adjacent to the Northern Territory Limmen Bight Marine Park. The Marine Park covers an area of 1399 km<sup>2</sup> and water depths range from less than 15 m to 70 m.

The Marine Park was proclaimed under the EPBC Act on 14 December 2013 and renamed Limmen Marine Park on 9 October 2017. The Marine Park is assigned IUCN category IV and includes one zone assigned under this plan: Habitat Protection Zone (IV).

Coordinates for the Limmen Marine Park and zones are provided in Figure S2.6 and Schedule 4.

### Statement of significance

The Limmen Marine Park is significant because it contains habitats, species and ecological communities associated with the Northern Shelf. It includes one key ecological feature: the Gulf of Carpentaria coastal zone (valued for high productivity, aggregations of marine life biodiversity and endemism). It is near to important wetland systems including the Limmen Bight (Port Roper) Tidal Wetlands and provides important foraging habitat for seabirds.

The Marine Park includes habitats connecting to and complementing the adjacent Northern Territory Limmen Bight Marine Park.

### Natural values

The Marine Park includes examples of ecosystems representative of the Northern Shelf Province—a dynamic region with gently sloping shelf, topped with a number of pinnacles at depths ranging from 5 m to 30 m. Tidal eddies induce localised upwellings and hotspots of productivity that correspond with aggregations of marine life within the Marine Park.

The key ecological feature in the Marine Park is the Gulf of Carpentaria coastal zone—nutrients from rivers flowing into the coastal zone support high productivity and some of the most diverse and abundant biota in the North Marine Region. A prominent seafloor feature within the Marine Park is the Labyrinthian Shoals, a group of sand banks, some with rocky heads, in depths of less than 1.8 m.

The Marine Park supports a range of species, including species listed as threatened, migratory, marine or cetacean under the EPBC Act. Biologically important areas within the Marine Park include interesting and foraging habitat for marine turtles.

### Cultural values

Sea country is valued for Indigenous cultural identity, health and wellbeing. Across Australia, Indigenous people have been sustainably using and managing their sea country for tens of thousands of years.

The Marra people have responsibilities for sea country in the Marine Park, and share song-lines that travel through the Marine Park with the Yanyuwa People. The cultural values in Limmen Marine Park are provided in Figure S2.7. The Northern Land Council is the Native Title Representative Body for the Northern Territory's northern region.

LIMMEN MARINE PARK	
<b>Heritage values</b>	
No international, Commonwealth or national heritage listings apply to the Marine Park at commencement of this plan.	
<b>Social and economic values</b>	
Commercial fishing, tourism, and recreation, including fishing, are important activities in the Marine Park. These activities contribute to the wellbeing of regional communities and the prosperity of the nation.	

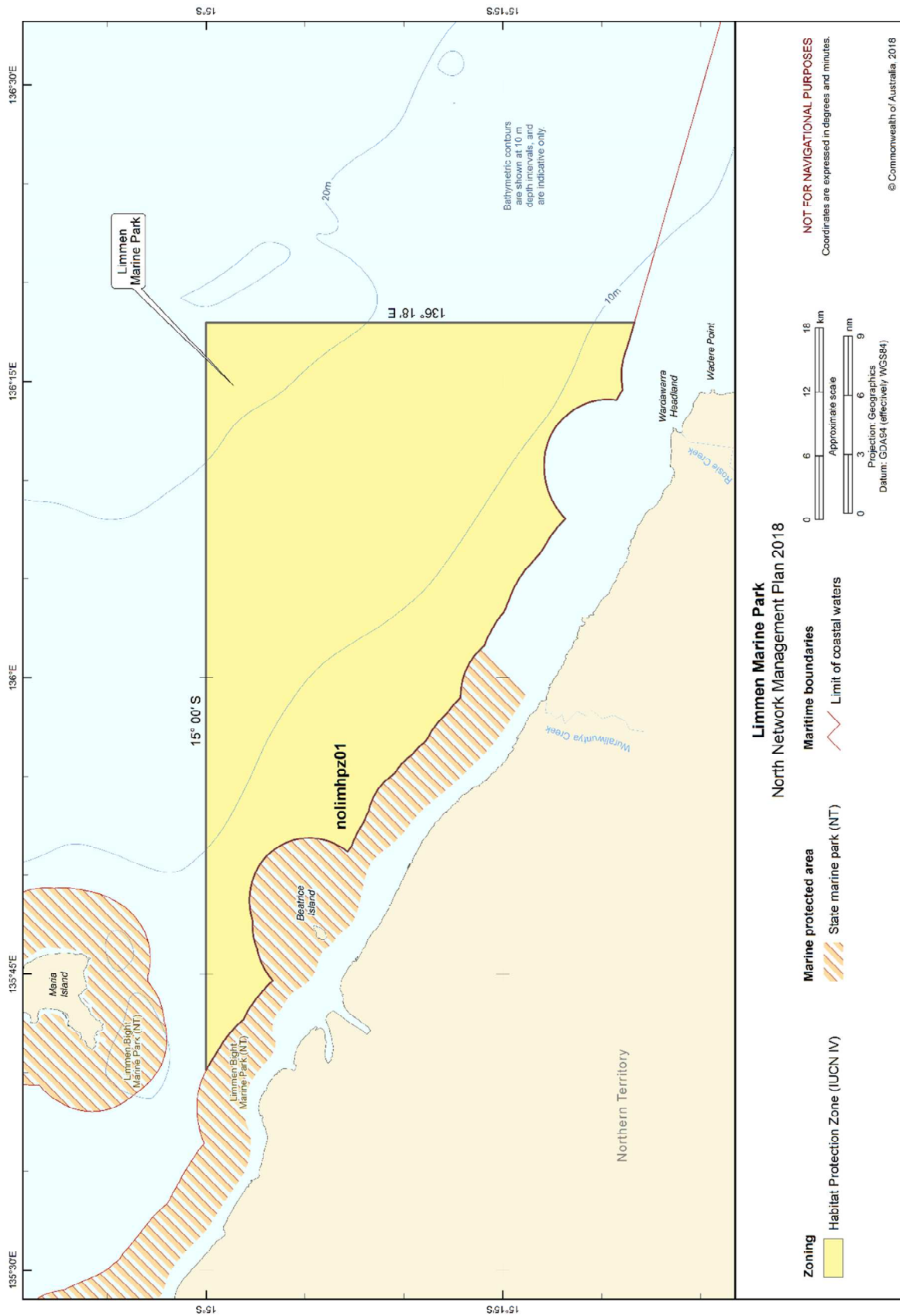


Figure S2.6 Limmen Marine Park



Figure S2.7 Cultural values in Limmen Marine Park

## GULF OF CARPENTARIA MARINE PARK

The Gulf of Carpentaria Marine Park (Figure S2.7) is located approximately 90 km north-west of Karumba, Queensland and is adjacent to the Wellesley Islands in the south of the Gulf of Carpentaria basin. The Marine Park covers an area of 23,771 km<sup>2</sup> and water depths range from less than 15 m to 70 m.

The Marine Park was proclaimed under the EPBC Act on 14 December 2013 and renamed Gulf of Carpentaria Marine Park on 9 October 2017. The Marine Park is assigned IUCN category VI and includes two zones assigned under this plan: National Park Zone (II) and Special Purpose Zone (Trawl) (VI).

Coordinates for the Gulf of Carpentaria Marine Park and zones are provided in Figure S2.8 and Schedule 4.

### Statement of significance

The Gulf of Carpentaria Marine Park is significant because it contains habitats, species and ecological communities associated with the Northern Shelf Province.

It includes four key ecological features: the Gulf of Carpentaria basin; Gulf of Carpentaria coastal zone; plateaux and saddle north-west of the Wellesley Islands; and submerged coral reefs of the Gulf of Carpentaria (all valued for high aggregations of marine life, biodiversity and endemism).

### Natural values

The Marine Park includes examples of ecosystems representative of the Northern Shelf Province—a dynamic region with gently sloping shelf topped with a number of pinnacles at depths ranging from 5 m to 30 m. Tidal eddies induce localised upwellings and hotspots of productivity that correspond with aggregations of marine life within the Marine Park.

Key ecological features of the Marine Park are:

- Gulf of Carpentaria basin—characterised by soft sediments that support diverse communities dominated by polychaetes, crustaceans, molluscs and echinoderms with pelagic fish species, such as shark, snapper, tuna and mackerel;
- Gulf of Carpentaria coastal zone—an area where nutrient inflow from rivers generates high productivity supporting diverse and abundant biota. The coastal zone is near pristine and supports many species that move between freshwater and saltwater environments;
- plateaux and saddle north-west of the Wellesley Islands—an area made up of living patch reefs that support reef fish that are unique within the Gulf of Carpentaria; and
- submerged coral reefs of the Gulf of Carpentaria—an area that supports large plate corals, abundant hard and soft corals, breeding and aggregation habitats for many fish species, and refuges for sea snakes and apex predators such as sharks.

The Marine Park supports a range of species, including species listed as threatened, migratory, marine or cetacean under the EPBC Act. Biologically important areas within the Marine Park include breeding and foraging areas for seabirds and interesting and foraging areas for turtles.



## GULF OF CARPENTARIA MARINE PARK

### Cultural values

Sea country is valued for Indigenous cultural identity, health and wellbeing. Across Australia, Indigenous people have been sustainably using and managing their sea country for tens of thousands of years.

The Lardil, Yangkaal, Kaiadlit and Gangalidda people of the Wellesley Islands have a continuing spiritual connection with their sea country and responsibilities for managing that country. They have had their native title rights recognised.

Both the Thuwathu-Bujimulla Indigenous Protected Area (IPA) and the Wellesely Island Sea Claim determination extend over part of the Gulf of Carpentaria Marine Park. The Thuwathu-Bujimulla IPA includes 160 sites of cultural heritage significance and the largest collection of stone fish traps in the southern hemisphere.

The Lardil, Yangkaal, Kaiadlit and Gangalidda people of the Wellesley Islands hold a wealth of cultural knowledge about their islands and sea country. They recognise the presence of the Rainbow Serpent (Thuwathu or Bujimulla) in cyclones, waterspouts and rainbows, and understand that the Rainbow Serpent has the power to cause a special type of sickness known as Markiril in Lardil. They also consider that there are dangerous places on their country where spirits can do you harm if you are not accompanied by the right people for that area. Many prominent marine features, such as reefs, rocks, oyster banks or sand bars have their own specific names. Among these named sites are special 'story places', where significant events happened in the past, where people carry out ritual activities to maintain particular animal or plant species, or which are responsible for making tidal floods, cyclones or strong winds.

The Lardil people, as the traditional owners of Mornington Island and surrounding sea country, are recognised as the people of the Wellesley Islands with the authority to speak for sea country within the Gulf of Carpentaria Marine Park. The Gulf Region Aboriginal Corporation Prescribed Body Corporate represents the Lardil, Yangkaal, Kaiadlit and Gangalidda native title holders of the Wellesley Islands and is the point of contact for the Marine Park. The Carpentaria Land Council Aboriginal Corporation is the Native Title Representative Body for the region.

### Heritage values

No international, Commonwealth or national heritage listings apply to the Marine Park at commencement of this plan.

#### Historic shipwrecks

The Marine Park contains four known shipwrecks listed under the *Historic Shipwrecks Act 1976*—*Douglas Mawson* (wrecked in 1923); *A.D.C.* (wrecked in 1886); *Wild Duck* (wrecked in 1876); and *Ada* (wrecked 1886).

### Social and economic values

Commercial fishing, tourism, and recreation, including fishing, are important activities in the Marine Park. These activities contribute to the wellbeing of regional communities and the prosperity of the nation.



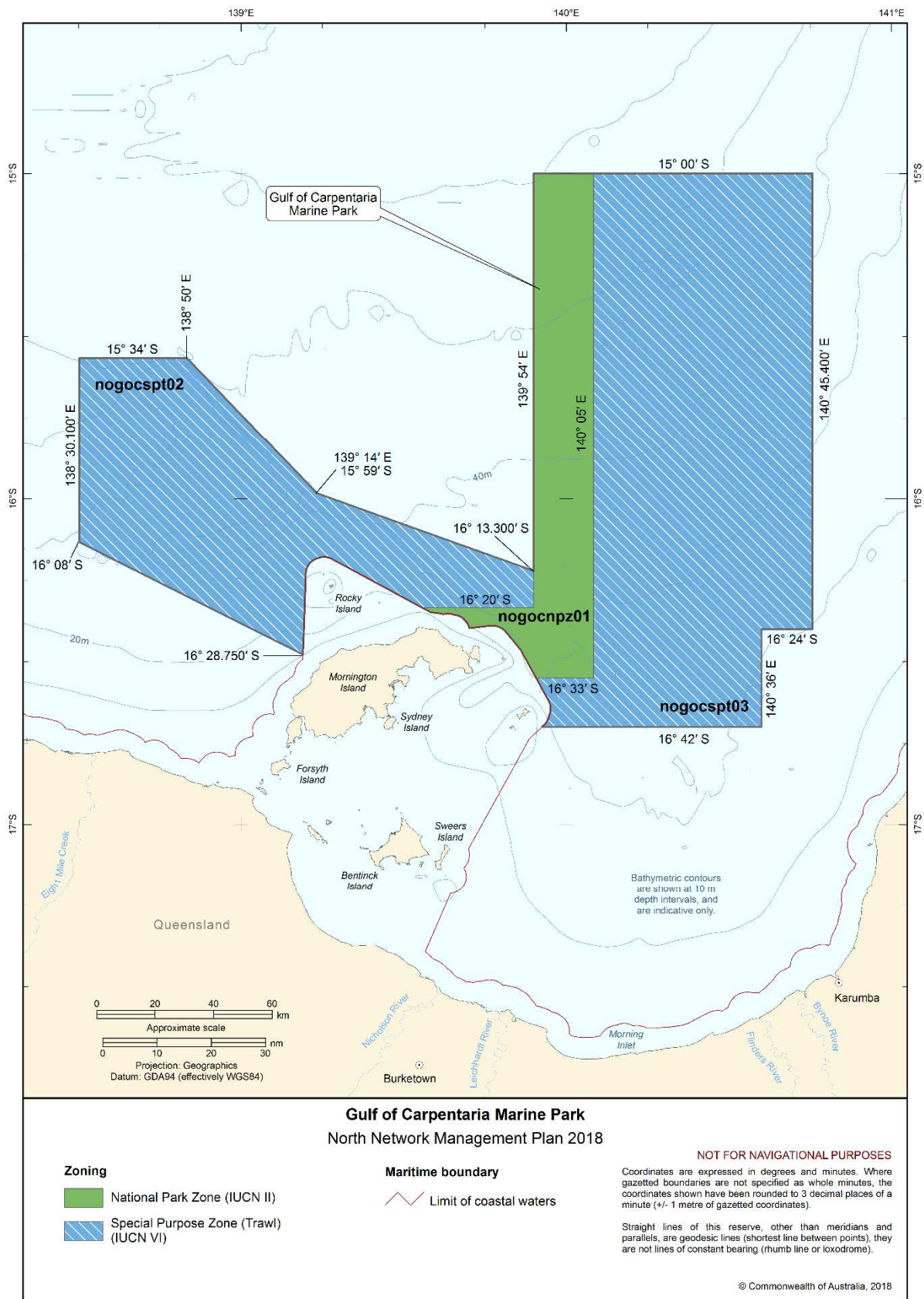


Figure S2.8 Gulf of Carpentaria Marine Park

## WEST CAPE YORK MARINE PARK

The West Cape York Marine Park (Figure S2.8) is located adjacent to the northern end of Cape York Peninsula approximately 25 km south-west of Thursday Island and 40 km north-west of Weipa, Queensland. It extends from Queensland state waters to the limit of Australia's exclusive economic zone. The Marine Park covers an area of 16,012 km<sup>2</sup> and water depths range from less than 15 m to 70 m.

The Marine Park was proclaimed under the EPBC Act on 14 December 2013 and renamed West Cape York Marine Park on 9 October 2017. The Marine Park is assigned IUCN category IV and includes three zones assigned under this plan: National Park Zone (II), Habitat Protection Zone (IV) and Special Purpose Zone (VI).

Coordinates for the West Cape York Marine Park and zones are provided in Figure S2.9 and Schedule 4.

### Statement of significance

The West Cape York Marine Park is significant because it contains species and ecological communities associated with the Northeast Shelf Transition and the Northern Shelf Province.

It includes two key ecological features: the Gulf of Carpentaria basin (an area valued for its regional importance for biodiversity and aggregations of marine life); and the Gulf of Carpentaria coastal zone (an area valued for high productivity, aggregations of marine life biodiversity and endemism).

The Marine Park supports some of the most diverse and abundant biota in the North Marine Region. The coastline adjacent to the Marine Park is subject to higher wave energy than elsewhere in the Gulf of Carpentaria, and is consequently highly dynamic. The Marine Park is adjacent to the Jardine River Wetlands and also shares some biological characteristics (such as extensive tidal sandbanks and offshore reefs) with the Torres Strait. The Marine Park covers part of the largest single continuous seagrass meadow in Australia, and is important as a year-round food source for marine turtles and dugong. The Torres Strait Dugong Sanctuary overlaps the Marine Park.

### Natural values

The Marine Park includes examples of ecosystems representative of:

- Northeast Shelf Transition—includes continental shelf, shallow water depths and high bottom salinity. It is influenced by tidal currents and has sandy substrates and reefs supporting benthic marine communities, reef-dwelling and pelagic species.
- Northern Shelf Province—a dynamic region with gently sloping shelf topped with a number of pinnacles at depths ranging from 5 m to 30 m. Tidal eddies induce localised upwellings and hotspots of productivity that correspond with aggregations of marine life within the Marine Park.

Key ecological features of the Marine Park are:

- Gulf of Carpentaria basin—one of the few remaining near-pristine environments in the world, characterised by soft sediments that support abundant and diverse communities dominated by polychaetes, crustaceans, molluscs and echinoderms, with pelagic fish species such as shark, snapper, tuna and mackerel.
- Gulf of Carpentaria coastal zone—an area where nutrient inflow from rivers generates high

## WEST CAPE YORK MARINE PARK

productivity, supporting diverse and abundant biota. The coastal zone supports many species that move between freshwater and saltwater environments.

The Marine Park supports a range of species, including species listed as threatened, migratory, marine or cetacean under the EPBC Act. Biologically important areas within the Marine Park include breeding and foraging habitat for seabirds, interesting and foraging habitat for marine turtles and dugong, and foraging, breeding and calving habitat for dolphins.

### Cultural values

Sea country is valued for Indigenous cultural identity, health and wellbeing. Across Australia, Indigenous people have been sustainably using and managing their sea country for tens of thousands of years. Torres Strait Islanders and coastal Aboriginal people of the west coast of Cape York have responsibilities for sea country in the Marine Park.

The Cape York Land Council is the Native Title Representative Body for the Cape York region, which includes most of the Marine Park. The Carpentaria Aboriginal Land Council and the Torres Strait Regional Authority also perform the function of Native Title Representative Bodies for parts of the Marine Park.

### Heritage values

No international, Commonwealth or national heritage listings apply to the Marine Park at commencement of this plan.

#### *Historic shipwrecks*

The Marine Park contains one known shipwreck listed under the *Historic Shipwrecks Act 1976*.

### Social and economic values

Commercial fishing, tourism, and recreation, including fishing, are important activities in the Marine Park. These activities contribute to the wellbeing of regional communities and the prosperity of the nation.

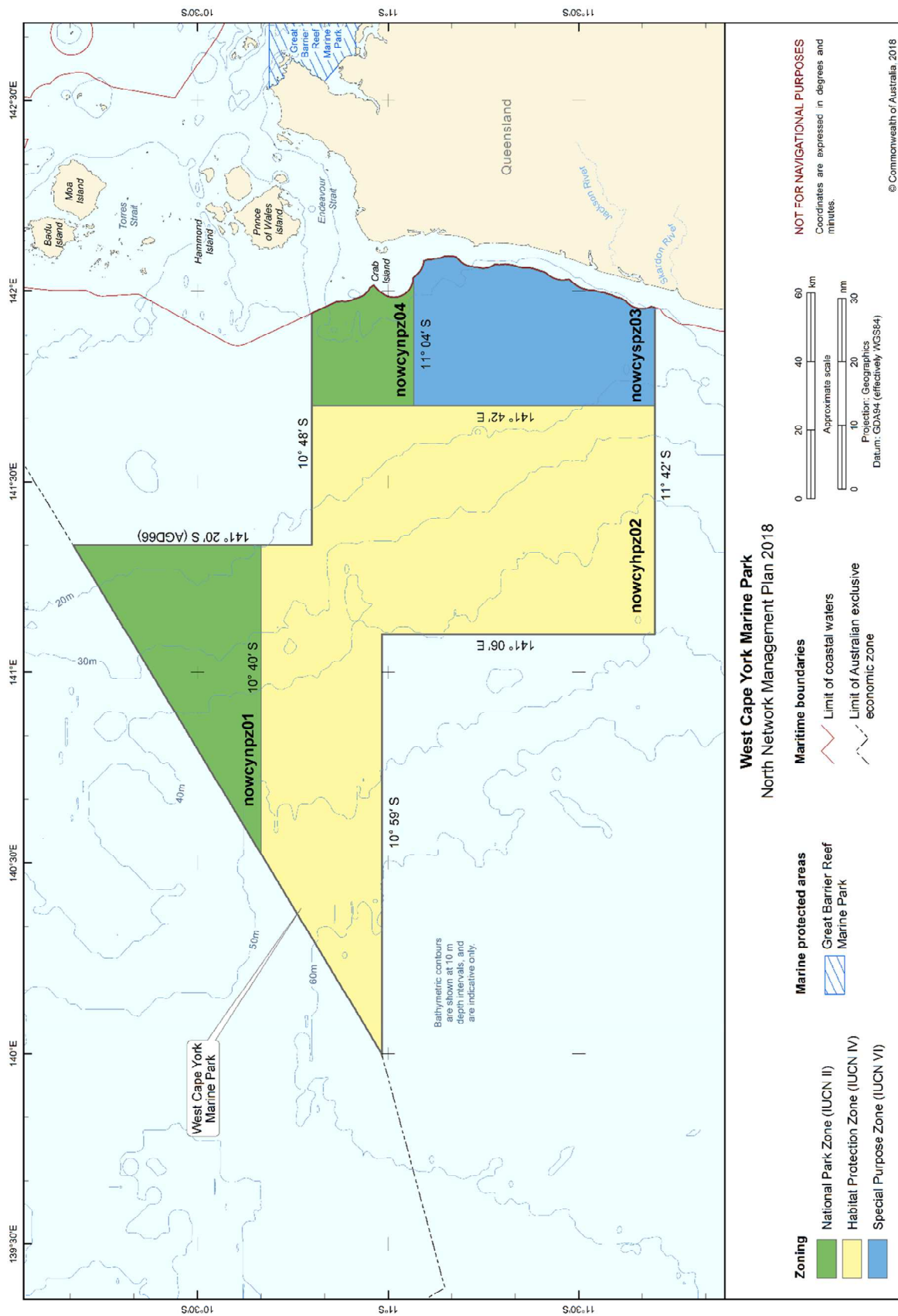


Figure S2.9 West Cape York Marine Park

## SCHEDULE 3 ENVIRONMENTAL FEATURES USED IN THE DESIGN OF THE NORTH NETWORK

---

Four types of environmental features were used in the design of the marine parks of the North Network to help identify areas for protection. These features were identified based on the scientifically known relationships between biodiversity and the physical environment and include provincial bioregions, water depth, seafloor features, and key ecological features. They are identified below.

More information on these features can be found in the *Marine bioregional plan for the North Marine Region* (2012), the *North marine bioregional plan: bioregional profile* (2008), and the conservation values atlas on the Department's website.

### Bioregions

Bioregions are identified in the *Integrated Marine and Coastal Regionalisation of Australia* (IMCRA) as large areas of ocean with broadly similar characteristics that have been classified by scientists based on the distribution of fish and other marine species, seafloor types and ocean conditions. The North Network represents all four of the bioregions found in the region: Northwest Shelf Transition; Timor Transition; Northern Shelf Province; and Northeast Shelf Transition (Figure S3.1).

### Depth ranges

The North Network represents the full range of depths found in the region, from shallow waters of less than 15 m to deeper waters of 350 m water depth. Marine biological communities change with depth, and similar depth ranges in different bioregions support different groups of species. The range of ocean depths in each bioregion, represented as bathomes in Figure S3.2, have been included in the Network to ensure that examples of marine biodiversity are represented.

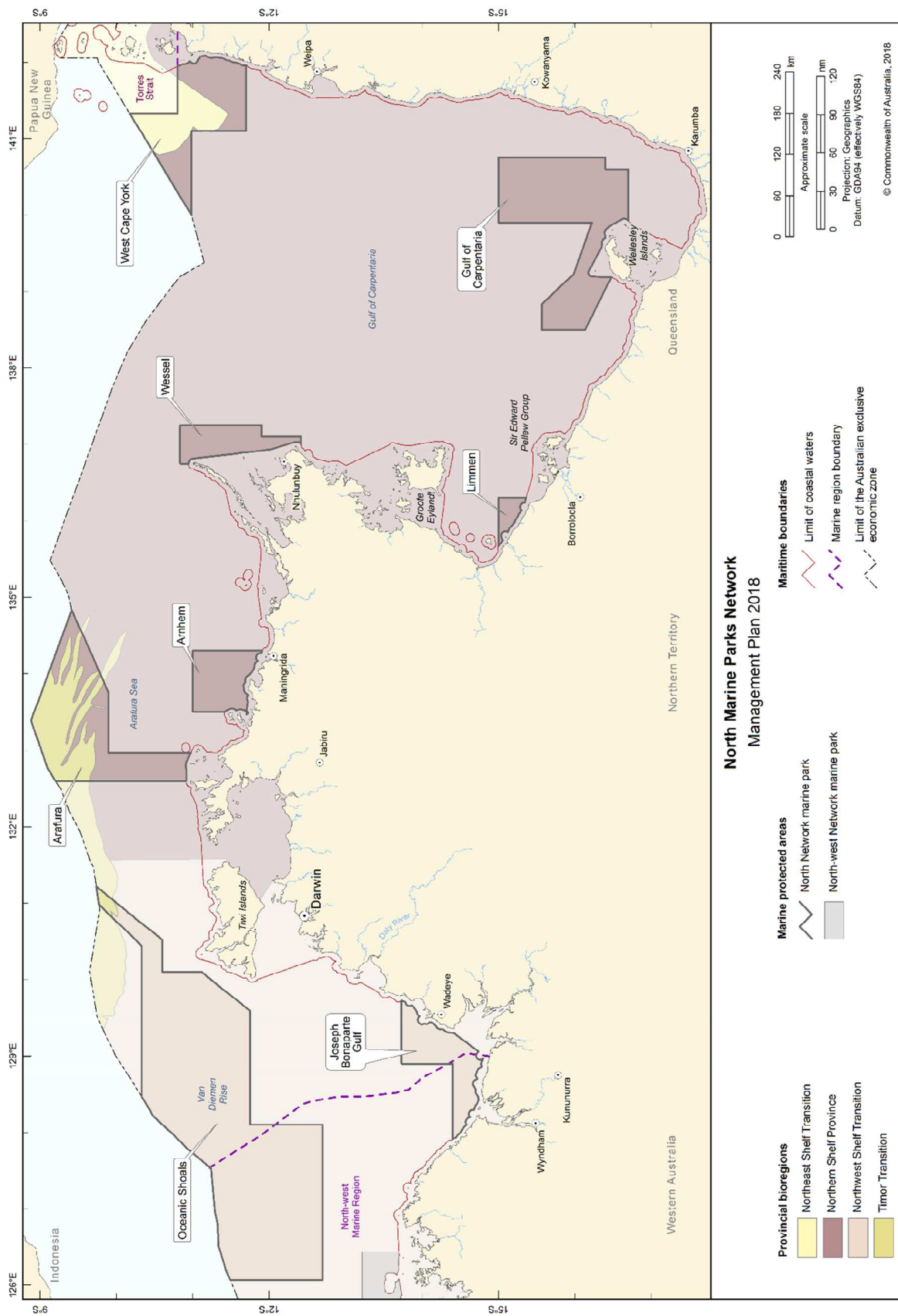
### Seafloor features

The landscape-scale physical structure of the seafloor is important in determining where habitats or species occur. There is strong scientific evidence that different types of seafloor features provide different habitats and associated marine species and communities. The Network represents all 15 of the seafloor features found in the region—apron/fan, bank/shoal, basin, canyon, deep/hole/valley, pinnacle, plateau, reef, ridge, saddle, shelf, sill, slope, terrace, tidal sand wave/sand bank (Figure S3.3).

### Key ecological features

Key ecological features were identified through the marine bioregional planning program as areas or features that support distinct or important ecological communities at a regional scale. The North Network represents nine key ecological features including all eight key ecological features found in the region—carbonate bank and terrace system of the Van Diemen Rise, Gulf of Carpentaria basin, Gulf of Carpentaria coastal zone, pinnacles of the Bonaparte Basin, plateaux and saddle north-west of the Wellesley Islands, shelf break and slope of the Arafura shelf, submerged coral reefs of the Gulf of Carpentaria, tributary canyons of the Arafura Depression—and the carbonate bank and terrace system of the Sahul Shelf of the North-west Marine Region (Figure S3.4).





**Figure S3.1 Bioregions represented in the North Network**



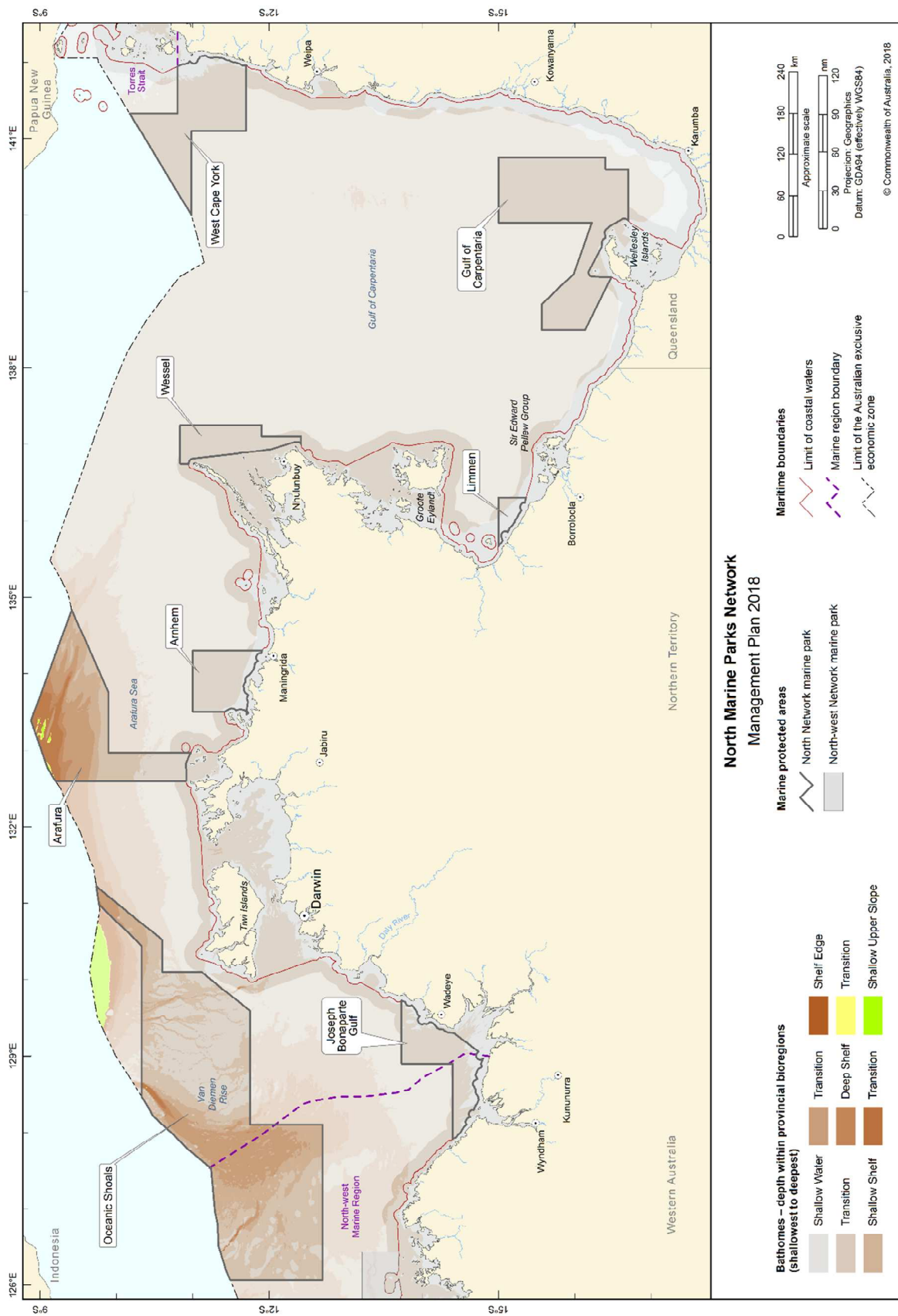


Figure S3.2 Bathomes indicating depth ranges represented in the North Network

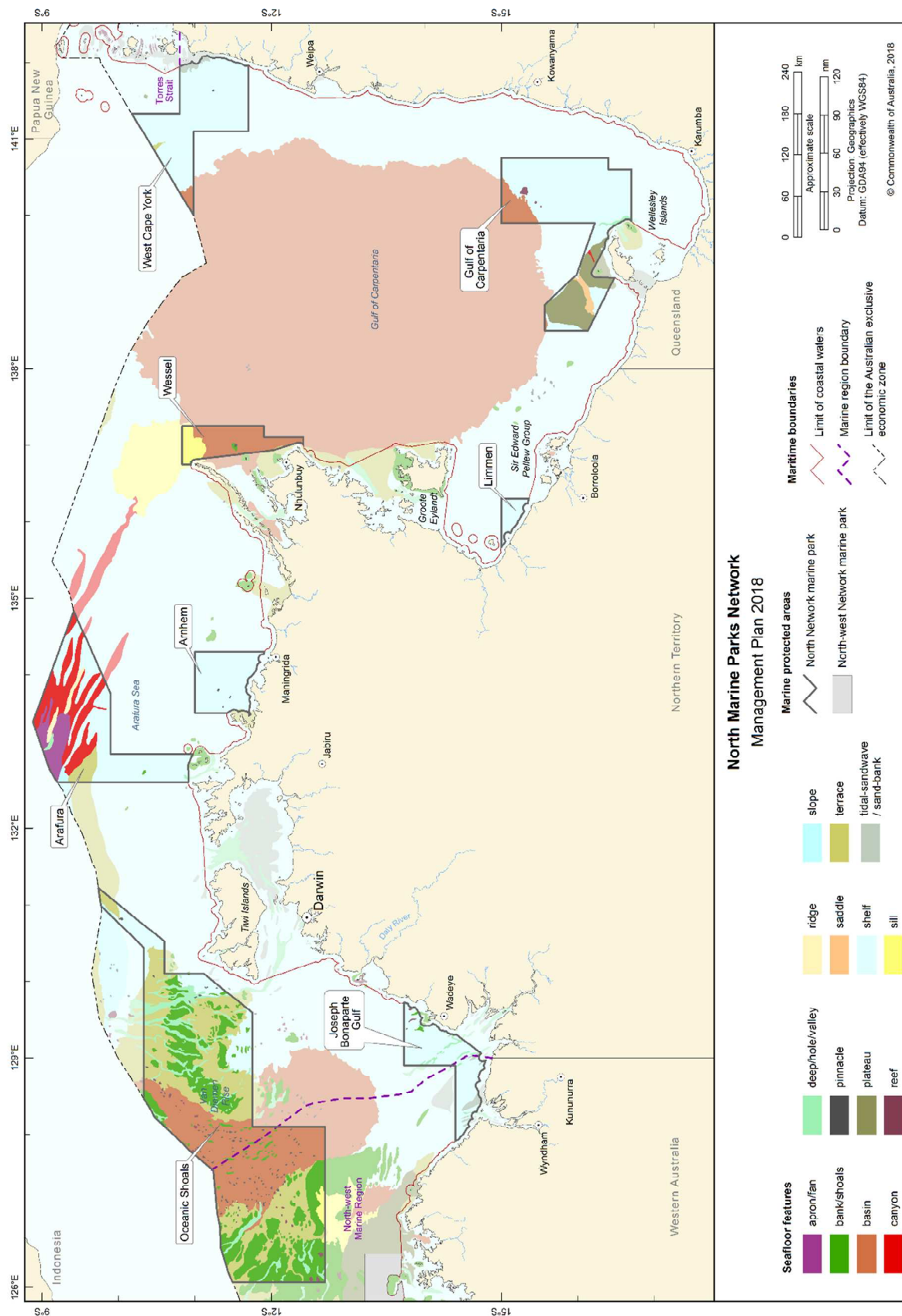


Figure S3.3 Seafloor features represented in the North Network

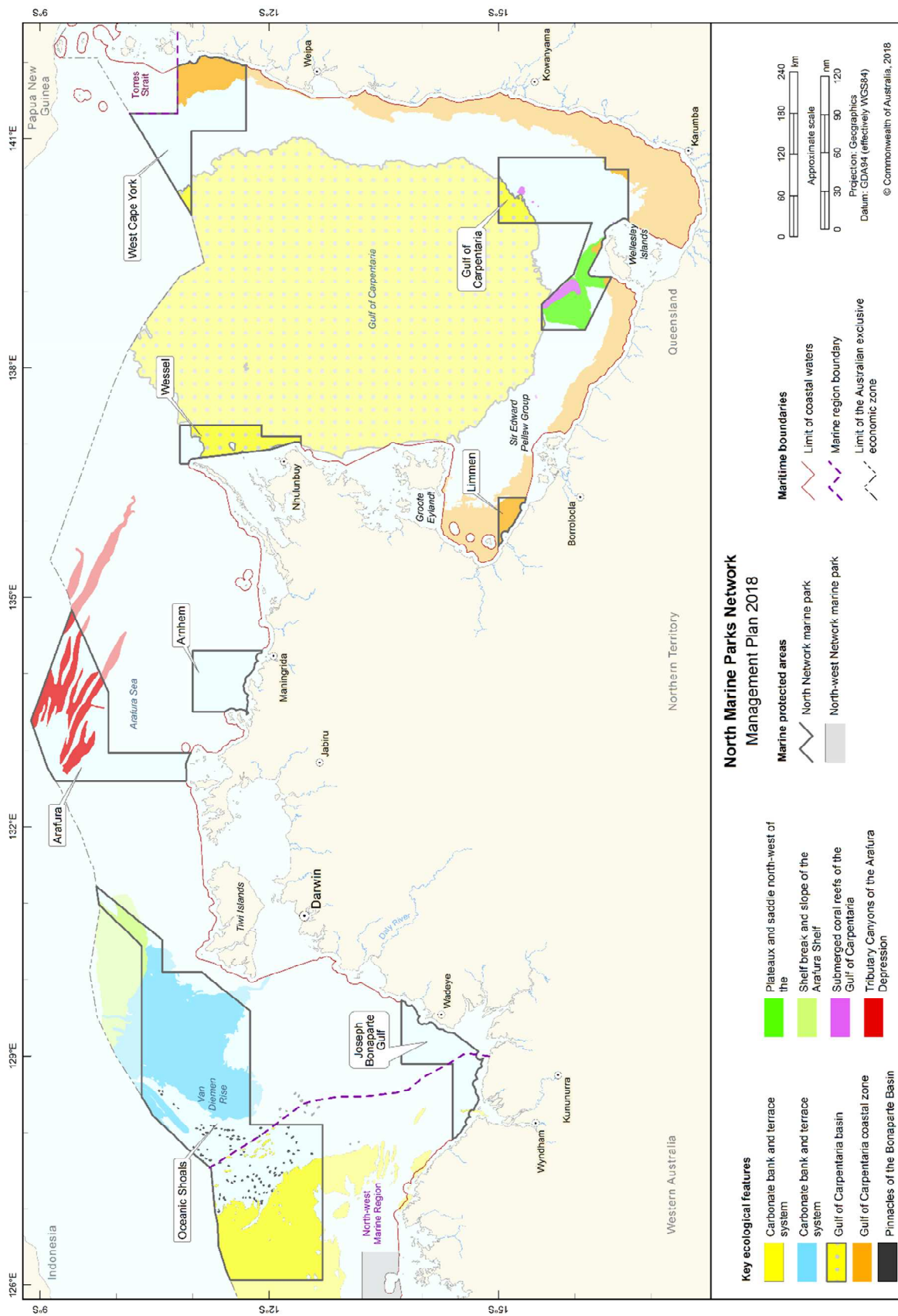


Figure S3.4 Key ecological features represented in the North Network

## SCHEDULE 4 NORTH NETWORK MARINE PARKS AND ZONE BOUNDARY DESCRIPTIONS

---

In this Schedule:

**Act** means the *Environment Protection and Biodiversity Conservation Act 1999*.

**Fisheries Jurisdiction Line** means the line described in annex 8 of the Torres Strait Treaty.

**State waters** has the same meaning as **coastal waters of the State** in subsection 3 (1) of the *Coastal Waters (State Powers) Act 1980*.

**Territory waters** has the same meaning as **coastal waters of the Territory** in subsection 3 (1) of the *Coastal Waters (Northern Territory Powers) Act 1980*.

**Torres Strait Treaty** means the Treaty between Australia and the Independent State of Papua New Guinea concerning Sovereignty and Maritime Boundaries in the area between the two Countries, including the area known as Torres Strait, and Related Matters, done at Sydney on 18 December 1978.

**Note 1:** A number of terms used in this Schedule are defined in the Act, including:

- (a) exclusive economic zone
- (b) IUCN category

**Note 2:** A copy of an Agreement or Treaty mentioned in this section is available at [www.dfat.gov.au/treaties](http://www.dfat.gov.au/treaties).

Geographic coordinates in this Schedule are expressed in terms of the Geocentric Datum of Australia 1994.

**Note:** The Geocentric Datum of Australia 1994 (also known as GDA94) was published in Gazette No. GN 35 of 6 September 1995.

However, the geographic coordinates in the following items in tables of this Schedule are expressed in terms of the Australian Geodetic Datum 1966:

- (a) item 1 of Section 8.1 of this Schedule;
- (b) item 1 of Section 8.3 of this Schedule;
- (c) item 1 of Section 8.4 of this Schedule;
- (d) item 2 of Section 8.4 of this Schedule.

**Note:** The Australian Geodetic Datum 1966 (also known as AGD66) was published in Gazette No. 84 of 6 October 1966.

### PART 1 — JOSEPH BONAPARTE GULF MARINE PARK

#### 1.1 Area of marine park

The Joseph Bonaparte Gulf Marine Park consists of an area in the Joseph Bonaparte Gulf bounded by the line commencing at the point described in item 1 of the following table and running progressively as described in the table.

Area of marine park	
Item	Description
1	The point of latitude 13° 44' 00" S, longitude 128° 54' 00" E
2	East along the parallel of latitude 13° 44' 00" S to its intersection by the outer limit of the Territory waters
3	Generally south-westerly along that outer limit to the easternmost point on the outer limit of the State waters of Western Australia
4	Generally westerly and north-westerly along that outer limit to its intersection by the parallel of latitude 14° 24' 00" S
5	East along that parallel to its intersection by the meridian of longitude 128° 54' 00" E
6	North along that meridian to the point of commencement

## 1.2 Zones for marine park

(1) The Joseph Bonaparte Gulf Marine Park is divided into the following zones:

- (a) the Special Purpose Zone (VI) described in Section 1.3 of this Part;
- (b) the Multiple Use Zone (VI) described in Section 1.4 of this Part.

## 1.3 Zone 1 (nojbgspz01) of marine park—Special Purpose Zone (VI)

Zone 1 (nojbgspz01) of the marine park consists of an area bounded by the line commencing at the point described in item 1 of the following table and running progressively as described in the table.

### Zone 1 (nojbgspz01) of marine park—Special Purpose Zone (VI)

Item	Description
1	The point of latitude 13° 44' 00" S, longitude 128° 54' 00" E
2	East along the parallel of latitude 13° 44' 00" S to its intersection by the outer limit of the Territory waters
3	Generally south-westerly along that outer limit to its intersection by the parallel of latitude 14° 00' 00" S
4	West along that parallel to its intersection by the meridian of longitude 128° 54' 00" E
5	North along that meridian to the point of commencement



#### 1.4 Zone 2 (nojbgmuz02) of marine park—Multiple Use Zone (VI)

Zone 2 (nojbgmuz02) of the marine park consists of an area bounded by the line commencing at the point described in item 1 of the following table and running progressively as described in the table.

Zone 2 (nojbgmuz02) of marine park—Multiple Use Zone (VI)	
Item	Description
1	The point of latitude 14° 00' 00" S, longitude 128° 54' 00" E
2	East along the parallel of latitude 14° 00' 00" S to its intersection by the outer limit of the Territory waters
3	Generally south-westerly along that outer limit to the easternmost point on the outer limit of the State waters of Western Australia
4	Generally westerly and north-westerly along that outer limit to its intersection by the parallel of latitude 14° 24' 00" S
5	East along that parallel to its intersection by the meridian of longitude 128° 54' 00" E
6	North along that meridian to the point of commencement

## PART 2 — OCEANIC SHOALS MARINE PARK

### 2.1 Area of marine park

The Oceanic Shoals Marine Park consists of an area in the Timor Sea bounded by the line commencing at the point described in item 1 of the following table and running progressively as described in the table.

Area of marine park	
Item	Description
1	The point of latitude 12° 42' 00" S, longitude 126° 04' 00" E
2	North along the meridian of longitude 126° 04' 00" E to its intersection by the parallel of latitude 11° 29' 20.0799" S
3	North-easterly along the geodesic to the point of latitude 11° 26' 00.0144" S, longitude 126° 11' 59.9804" E
4	North-easterly along the geodesic to the point of latitude 11° 21' 00.0144" S, longitude 126° 27' 59.9803" E
5	North-easterly along the geodesic to the point of latitude 11° 20' 00.0144" S, longitude 126° 30' 59.9803" E
6	Easterly along the geodesic to the point of latitude 11° 20' 02.9144" S, longitude 126° 31' 58.3803" E
7	Easterly along the geodesic to the point of latitude 11° 20' 02.9000" S, longitude 126° 31' 58.4024" E



Area of marine park	
Item	Description
8	Easterly along the geodesic to the point of latitude 11° 19' 40.8957" S, longitude 126° 47' 08.3977" E
9	Easterly along the geodesic to the point of latitude 11° 17' 30.8929" S, longitude 126° 57' 11.3939" E
10	Easterly along the geodesic to the point of latitude 11° 17' 24.8925" S, longitude 126° 58' 17.3935" E
11	Easterly along the geodesic to the point of latitude 11° 14' 18.8833" S, longitude 127° 31' 37.3819" E
12	North-easterly along the geodesic to the point of latitude 10° 55' 20.8798" S, longitude 127° 47' 08.3715" E
13	North-easterly along the geodesic to the point of latitude 10° 53' 36.8794" S, longitude 127° 48' 49.3704" E
14	North-easterly along the geodesic to the point of latitude 10° 43' 37.8772" S, longitude 127° 59' 20.3642" E
15	North-easterly along the geodesic to the point of latitude 10° 29' 11.8746" S, longitude 128° 12' 28.3559" E
16	North-easterly along the geodesic to the point of latitude 10° 28' 00.0143" S, longitude 128° 13' 59.9798" E
17	North-easterly along the geodesic to the point of latitude 10° 26' 00.0143" S, longitude 128° 17' 59.9798" E
18	North-easterly along the geodesic to the point of latitude 10° 20' 00" S, longitude 128° 27' 34.7560" E
19	East along the parallel of latitude 10° 20' 00" S to its intersection by the meridian of longitude 130° 26' 00" E
20	North-easterly along the geodesic to the point of latitude 09° 46' 23.8253" S, longitude 130° 59' 00" E
21	North-easterly along the geodesic to the point of latitude 09° 44' 16.7884" S, longitude 131° 13' 00" E
22	South-westerly along the geodesic to the point of latitude 10° 36' 00" S, longitude 130° 31' 00" E
23	West along the parallel of latitude 10° 36' 00" S to its intersection by the meridian of longitude 130° 06' 00" E
24	South along that meridian to its intersection by the parallel of latitude 11° 06' 48" S
25	South-westerly along the geodesic to the point of latitude 11° 45' 00" S, longitude 129° 35' 00" E

Area of marine park	
Item	Description
26	West along the parallel of latitude 11° 45' 00" S to its intersection by the meridian of longitude 128° 06' 00" E
27	South along that meridian to its intersection by the parallel of latitude 12° 42' 00" S
28	West along that parallel to the point of commencement

## 2.2 Zones for marine park

(1) The Oceanic Shoals Marine Park is divided into the following zones:

- (a) the National Park Zone (II) described in Section 2.3 of this Part;
- (b) the Habitat Protection Zone (IV) described in Section 2.4 of this Part;
- (c) the Multiple Use Zones (VI) described in Section 2.5 and 2.7 of this Part;
- (d) the Special Purpose Zone (Trawl) (VI) described in Sections 2.6 of this Part.

## 2.3 Zone 1 (noocsnpz01) of marine park—National Park Zone (II)

Zone 1 (noocsnpz01) of the marine park consists of an area bounded by the line commencing at the point described in item 1 of the following table and running progressively as described in the table.

Zone 1 (noocsnpz01) of marine park – National Park Zone (II)	
Item	Description
1	The point of latitude 11° 00' 00" S, longitude 129° 46' 00" E
2	East along the parallel of latitude 11° 00' 00" S to its intersection by the meridian of longitude 129° 57' 00" E
3	South along that meridian to its intersection by the parallel of latitude 11° 11' 00" S
4	West along that parallel to its intersection by the meridian of longitude 129° 46' 00" E
5	North along that meridian to the point of commencement.

## 2.4 Zone 2 (noocshpz02) of marine park—Habitat Protection Zone (IV)

Zone 2 (noocshpz02) of the marine park consists of an area, excluding the zones described in Sections 2.4, bounded by the line commencing at the point described in item 1 of the following table and running progressively as described in the table.

Zone 2 (noocshpz02) of marine park – Habitat Protection Zone (IV)	
Item	Description
1	The point of latitude 10° 50' 00" S, longitude 129° 15' 30" E
2	East along the parallel of latitude 10° 50' 00" S to its intersection by the meridian of longitude 130° 06' 00" E

---

**Zone 2 (noocshpz02) of marine park – Habitat Protection Zone (IV)**

---

Item	Description
3	South along that meridian to its intersection by the parallel of latitude 11° 06' 48" S
4	South-westerly along the geodesic to the point of latitude 11° 45' 00" S, longitude 129° 35' 00" E
5	West along the parallel of latitude 11° 45' 00" S to its intersection by the meridian of longitude 129° 15' 30" E
6	North along that meridian to the point of commencement.

---

**2.5 Zone 3 (noocsmuz03) of marine park—Multiple Use Zone (VI)**

Zone 3 (noocsmuz03) of the marine park consists of an area bounded by the line commencing at the point described in item 1 of the following table and running progressively as described in the table.

---

**Zone 3 (noocsmuz03) of marine park – Multiple Use Zone (VI)**

---

Item	Description
1	The point of latitude 12° 42' 00" S, longitude 126° 04' 00" E
2	North along the meridian of longitude 126° 04' 00" E to its intersection by the parallel of latitude 11° 29' 20.0799" S
3	North-easterly along the geodesic to the point of latitude 11° 26' 00.0144" S, longitude 126° 11' 59.9804" E
4	North-easterly along the geodesic to the point of latitude 11° 21' 00.0144" S, longitude 126° 27' 59.9803" E
5	North-easterly along the geodesic to the point of latitude 11° 20' 00.0144" S, longitude 126° 30' 59.9803" E
6	Easterly along the geodesic to the point of latitude 11° 20' 02.9144" S, longitude 126° 31' 58.3803" E
7	Easterly along the geodesic to the point of latitude 11° 20' 02.9000" S, longitude 126° 31' 58.4024" E
8	Easterly along the geodesic to the point of latitude 11° 19' 40.8957" S, longitude 126° 47' 08.3977" E
9	Easterly along the geodesic to the point of latitude 11° 17' 30.8929" S, longitude 126° 57' 11.3939" E
10	Easterly along the geodesic to the point of latitude 11° 17' 24.8925" S, longitude 126° 58' 17.3935" E
11	Easterly along the geodesic to the point of latitude 11° 14' 18.8833" S, longitude 127° 31' 37.3819" E

---

---

**Zone 3 (noocsmuz03) of marine park – Multiple Use Zone (VI)**

---

Item	Description
12	South-easterly along the geodesic to the point of latitude 11° 45' 00" S, longitude 128° 06' 00" E
13	South along the meridian of longitude 128° 06' 00" E to its intersection by the parallel of latitude 12° 42' 00" S
14	West along that parallel to the point of commencement

---

**2.6 Zone 4 (noocsspt04) of marine park—Special Purpose Zone (Trawl) (VI)**

Zone 4 (noocsspt04) of the marine park consists of an area bounded by the line commencing at the point described in item 1 of the following table and running progressively as described in the table.

---

**Zone 4 (noocsspt04) of marine park – Special Purpose Zone (Trawl) (VI)**

---

Item	Description
1	The point of latitude 11° 45' 00" S, longitude 129° 15' 30" E
2	West along the parallel of latitude 11° 45' 00" S to its intersection by the meridian of longitude 128° 06' 00" E
3	North-westerly along the geodesic to the point of latitude 11° 14' 18.8833" S, longitude 127° 31' 37.3819" S
4	North-easterly along the geodesic to the point of latitude 10° 55' 20.8798" S, longitude 127° 47' 08.3715" E
5	North-easterly along the geodesic to the point of latitude 10° 53' 36.8794" S, longitude 127° 48' 49.3704" E
6	North-easterly along the geodesic to the point of latitude 10° 43' 37.8772" S, longitude 127° 59' 20.3642" E
7	North-easterly along the geodesic to the point of latitude 10° 29' 11.8746" S, longitude 128° 12' 28.3559" E
8	North-easterly along the geodesic to the point of latitude 10° 28' 00.0143" S, longitude 128° 13' 59.9798" E
9	North-easterly along the geodesic to the point of latitude 10° 26' 00.0143" S, longitude 128° 17' 59.9798" E
10	North-easterly along the geodesic to the point of latitude 10° 20' 00" S, longitude 128° 27' 34.7560" E
11	East along the parallel of latitude 10° 20' 00" S to its intersection by the meridian of longitude 129° 40' 00" E
12	South along that meridian to its intersection by the parallel of latitude 10° 33' 00" S

---

---

**Zone 4 (noocsspt04) of marine park – Special Purpose Zone (Trawl) (VI)**

---

Item	Description
------	-------------

---

13	West along that parallel to its intersection by the meridian of longitude 129° 15' 30" E
----	--

---

14	South along the meridian of longitude 128° 15' 30" E to the point of commencement
----	---

---

**2.7 Zone 5 (noocsmuz05) of marine park—Multiple Use Zone (VI)**

Zone 5 (noocsmuz05) of the marine park consists of an area bounded by the line commencing at the point described in item 1 of the following table and running progressively as described in the table.

---

**Zone 5 (noocsmuz05) of marine park – Multiple Use Zone (VI)**

---

Item	Description
------	-------------

---

1	The point of latitude 10° 50' 00" S, longitude 130° 06' 00" E
---	---

---

2	West along the parallel of latitude 10° 50' 00" S to its intersection by the meridian of longitude 129° 15' 30" E
---	---

---

3	North along that meridian to its intersection by the point of latitude 10° 33' 00" S
---	--

---

4	East along that parallel to its intersection by the meridian of longitude 129° 40' 00" E
---	--

---

5	North along that meridian to its intersection by the parallel of latitude 10° 20' 00" S
---	---

---

6	East along that parallel to its intersection by the meridian of longitude 130° 26' 00" E
---	--

---

7	North-easterly along the geodesic to the point of latitude 09° 46' 23.8253" S, longitude 130° 59' 00" E
---	---

---

8	North-easterly along the geodesic to the point of latitude 09° 44' 16.7884" S, longitude 131° 13' 00" E
---	---

---

9	South-westerly along the geodesic to the point of latitude 10° 36' 00" S, longitude 130° 31' 00" E
---	--

---

10	West along the parallel of latitude 10° 36' 00" S to its intersection by the meridian of longitude 130° 06' 00" E
----	---

---

11	South along that meridian to the point of commencement
----	--

---

## PART 3 — ARAFURA MARINE PARK

### 3.1 Area of marine park

The Arafura Marine Park consists of an area in the Arafura Sea bounded by the line commencing at the point described in item 1 of the following table and running progressively as described in the table.

Area of marine park	
Item	Description
1	The point of latitude 09° 54' 00" S, longitude 132° 58' 00" E
2	South along the meridian of longitude 132° 58' 00" E to its intersection by the outer limit of the Territory waters
3	Generally north-westerly and westerly along that outer limit to its intersection by the meridian of longitude 132° 36' 00" E
4	North along that meridian to its intersection by the parallel of latitude 09° 12' 09.3050" S
5	North-easterly along the geodesic to the point of latitude 09° 06' 00.0139" S, longitude 132° 45' 59.9787" E
6	North-easterly along the geodesic to the point of latitude 08° 52' 54.8149" S, longitude 133° 23' 04.2121" E
7	South-easterly along the geodesic to the point of latitude 09° 24' 54.7893" S, longitude 134° 50' 04.1796" E
8	South-westerly along the geodesic to the point of latitude 09° 54' 00" S, longitude 133° 45' 00" E
9	West along the parallel of latitude 09° 54' 00" S to the point of commencement

### 3.2 Zones for marine park

(1) The Arafura Marine Park is divided into the following zones:

- (a) the Special Purpose Zone (Trawl) (VI) described in Section 3.3 of this Part;
- (b) the Multiple Use Zone (VI) described in Section 3.4 of this Part;
- (c) the Special Purpose Zone (VI) described in Section 3.5 of this Part.

### 3.3 Zone 1 (noaraspt01) of marine park—Special Purpose Zone (Trawl) (VI)

Zone 1 (noaraspt01) of the marine park consists of an area bounded by the line commencing at the point described in item 1 of the following table and running progressively as described in the table.

Zone 1 (noaraspt01) of marine park – Special Purpose Zone (Trawl) (VI)	
Item	Description
1	The point of latitude 9° 54' 00" S, longitude 133° 45' 00" E



---

**Zone 1 (noaraspt01) of marine park – Special Purpose Zone (Trawl) (VI)**

---

Item	Description
2	West along the parallel of latitude 9° 54' 00" S to its intersection by the meridian of longitude 133° 21' 00" E
3	North along that meridian to its intersection by the outer limit of the exclusive economic zone
4	Generally north-easterly and south-easterly along that outer limit to the point of latitude 09° 24' 54.7893" S, longitude 134° 50' 04.1796" E
5	South-westerly along the geodesic to the point of commencement

---

**3.4 Zone 2 (noaramuz02) of marine park–Multiple Use Zone (VI)**

Zone 2 (noaramuz02) of the marine park consists of an area bounded by the line commencing at the point described in item 1 of the following table and running progressively as described in the table.

---

**Zone 2 (noaramuz02) of marine park – Multiple Use Zone (VI)**

---

Item	Description
1	The point of latitude 09° 54' 00" S, longitude 132° 58' 00" E
2	South along the meridian of longitude 132° 58' 00" E to its intersection by the parallel of latitude 10° 54' 58" S
3	West along that parallel to its intersection by the meridian of longitude 132° 36' 00" E
4	North along that meridian to its intersection by the outer limit of the exclusive economic zone
5	Generally north-easterly along that outer limit its intersection by the meridian of longitude 133° 21' 00" E
6	South along that meridian to its intersection by the parallel of latitude 09° 54' 00" S
7	West along that parallel to the point of commencement

---

**3.5 Zone 3 (noaraspz03) of marine park–Special Purpose Zone (VI)**

Zone 3 (noaraspz03) of the marine park consists of an area bounded by the line commencing at the point described in item 1 of the following table and running progressively as described in the table.

---

**Zone 3 (noaraspz03) of marine park – Special Purpose Zone (VI)**

---

Item	Description
1	The point of latitude 10° 54' 58" S, longitude 132° 58' 00" E
2	South along the meridian of longitude 132° 58' 00" E to its intersection by the outer limit of the Territory waters

---

---

**Zone 3 (noaraspz03) of marine park – Special Purpose Zone (VI)**

---

Item	Description
3	Generally north-westerly and westerly along that outer limit to its intersection by the parallel of latitude 10° 54' 58" E
4	East along that parallel to the point of commencement

---

## **PART 4 — ARNHEM MARINE PARK**

### **4.1 Area of marine park**

The Arnhem Marine Park consists of an area in the Arafura Sea bounded by the line commencing at the point described in item 1 of the following table and running progressively as described in the table.

---

Area of marine park	
Item	Description
1	The point of latitude 11° 00' 00" S, longitude 133° 30' 00" E
2	East along the parallel of latitude 11° 00' 00" S to its intersection by the meridian of longitude 134° 18' 00" E
3	South along that meridian to its intersection by the outer limit of the Territory waters
4	Generally north-westerly, westerly and northerly along that outer limit to its intersection by the meridian of longitude 133° 30' 00" E on, or closest to, the parallel of latitude 11° 25' 30" S
5	North along that meridian to the point of commencement

---

### **4.2 Zone (noarnspz01) of marine park**

(1) The Arnhem Marine Park has the following zone:

- (a) the Special Purpose Zone (VI) described in Section 4.1 of this Part.

## **PART 5 — WESSEL MARINE PARK**

### **5.1 Area of marine park**

The Wessel Marine Park consists of an area in the Arafura Sea and the Gulf of Carpentaria bounded by the line commencing at the point described in item 1 of the following table and running progressively as described in the table.

---

Area of marine park	
Item	Description
1	The point of latitude 10° 50' 00" S, longitude 136° 45' 00" E
2	East along the parallel of latitude 10° 50' 00" S to its intersection by the meridian of longitude 137° 15' 00" E

---

Area of marine park	
Item	Description
3	South along that meridian to its intersection by the parallel of latitude 11° 54' 00" S
4	West along that parallel to its intersection by the meridian of longitude 137° 06' 00" E
5	South along that meridian to its intersection by the parallel of latitude 12° 25' 00" S
6	West along that parallel to its intersection by the outer limit of the Territory waters
7	Generally northerly along that outer limit to its intersection by the meridian of longitude 136° 45' 00" E
9	North along that meridian to the point of commencement

## 5.2 Zones for marine park

(1) The Wessel Marine Park is divided into the following zones:

- (a) the Special Purpose Zone (Trawl) (VI) described in Section 5.3 of this Part;
- (b) the Habitat Protection Zone (IV) described in Section 5.4 of this Part.

### 5.3 Zone 1 (nowesspt01) of marine park—Special Purpose Zone (Trawl) (VI)

Zone 1 (nowesspt01) of the marine park consists of an area bounded by the line commencing at the point described in item 1 of the following table and running progressively as described in the table.

#### Zone 1 (nowesspt01) of marine park—Special Purpose Zone (Trawl) (VI)

Item	Description
1	The point of latitude 10° 50' 00" S, longitude 136° 45' 00" E
2	East along the parallel of latitude 10° 50' 00" S to its intersection by the meridian of longitude 137° 15' 00" E
3	South along that meridian to its intersection by the parallel of latitude 11° 25' 00" S
4	North-westerly along the geodesic to its intersection by the outer limit of the Territory waters closest to the parallel of latitude 11° 00' 40" S
5	Generally northerly and westerly along that outer limit to its intersection by the meridian of longitude 136° 45' 00" E
6	North along that meridian to the point of commencement

### 5.4 Zone 2 (noweshpz02) of marine park—Habitat Protection Zone (IV)

Zone 2 (noweshpz02) of the marine park consists of an area bounded by the line commencing at the point described in item 1 of the following table and running progressively as described in the table.

---

**Zone 2 (noweshpz02) of marine park—Habitat Protection Zone (IV)**

---

Item	Description
1	The point of latitude 11° 25' 00" S, longitude 137° 15' 00" E
2	South along the meridian of longitude 137° 15' 00" E to its intersection by the parallel of latitude 11° 54' 00" S
3	West along that parallel to its intersection by the meridian of longitude 137° 06' 00" E
4	South along that meridian to its intersection by the parallel of latitude 12° 25' 00" S
5	West along that parallel to its intersection by the outer limit of the Territory waters
6	Generally northerly along that outer limit to its intersection by the parallel of latitude 11° 00' 40" S
7	South-easterly along the geodesic to the point of commencement

---

## **PART 6 — LIMMEN MARINE PARK**

### **6.1 Area of marine park**

The Limmen Marine Park consists of an area in the Gulf of Carpentaria bounded by the line commencing at the point described in item 1 of the following table and running progressively as described in the table.

---

**Area of marine park**

---

Item	Description
1	The point of latitude 15° 00' 00" S, longitude 136° 18' 00" E
2	South along the meridian of longitude 136° 18' 00" E to its intersection by the outer limit of the Territory waters
3	Generally north-westerly along that outer limit to its intersection by the parallel of latitude 15° 00' 00" S
4	East along that parallel to the point of commencement

---

### **6.2 Zone (nolimhpz01) of marine park**

(1) The Limmen Marine Park has the following zone:

- (a) the Habitat Protection Zone (IV) described in Section 6.1 of this Part.

## **PART 7 — GULF OF CARPENTARIA MARINE PARK**

### **7.1 Area of marine park**

The Gulf of Carpentaria Marine Park consists of an area in the Gulf of Carpentaria bounded by the line commencing at the point described in item 1 of the following table and running progressively as described in the table.

Area of marine park	
Item	Description
1	The point of latitude 15° 00' 00" S, longitude 139° 54' 00" E
2	East along the parallel of latitude 15° 00' 00" S to its intersection by the meridian of longitude 140° 45' 24" E
3	South along that meridian to its intersection by the parallel of latitude 16° 24' 00" S
4	West along that parallel to its intersection by the meridian of longitude 140° 36' 00" E
5	South along that meridian to its intersection by the parallel of latitude 16° 42' 00" S
6	West along that parallel to its intersection by the outer limit of the State waters of Queensland
7	Generally northerly, north-westerly and southerly along that outer limit to its intersection by the parallel of latitude 16° 28' 45" S on, or closest to, the meridian of longitude 139° 11' 30" E
8	North-westerly along the geodesic to the point of latitude 16° 08' 00" S, longitude 138° 30' 06" E
9	North along the meridian of longitude 138° 30' 06" E to its intersection by the parallel of latitude 15° 34' 00" S
10	East along that parallel to its intersection by the meridian of longitude 138° 50' 00" E
11	South-easterly along the geodesic to the point of latitude 15° 59' 00" S, longitude 139° 14' 00" E
12	South-easterly along the geodesic to the point of latitude 16° 13' 18" S, longitude 139° 54' 00" E
13	North along the meridian of longitude 139° 54' 00" E to the point of commencement

## 7.2 Zones for marine park

(1) The Gulf of Carpentaria Marine Park is divided into the following zones:

- (a) the National Park Zone (II) described in Section 7.3 of this Part;
- (b) the Special Purpose Zones (Trawl) (VI) described in Sections 7.4 and 7.5 of this Part.

## 7.3 Zone 1 (nogocnpz01) of marine park—National Park Zone (II)

Zone 1 (nogocnpz01) of the marine park consists of an area bounded by the line commencing at the point described in item 1 of the following table and running progressively as described in the table.

---

**Zone 1 (nogocnpz01) of marine park—National Park Zone (II)**

---

Item	Description
1	The point of latitude 15° 00' 00" S, longitude 139° 54' 00" E
2	East along the parallel of latitude 15° 00' 00" S to its intersection by the meridian of longitude 140° 05' 00" E
3	South along that meridian to its intersection by the parallel of latitude 16° 33' 00" S
4	West along that parallel to its intersection by the outer limit of the State waters of Queensland
5	Generally northerly and north-westerly along that outer limit to its intersection by the parallel of latitude 16° 20' 00" S
6	East along that parallel to its intersection by the meridian of longitude 139° 54' 00" E
7	North along that meridian to the point of commencement

---

**7.4 Zone 2 (nogocspt02) of marine park—Special Purpose Zone (Trawl) (VI)**

Zone 2 (nogocspt02) of the marine park consists of an area bounded by the line commencing at the point described in item 1 of the following table and running progressively as described in the table.

---

**Zone 2 (nogocspt02) of marine park—Special Purpose Zone (Trawl) (VI)**

---

Item	Description
1	The point of latitude 15° 34' 00" S, longitude 138° 30' 06" E
2	East along the parallel of latitude 15° 34' 00" S to its intersection by the meridian of longitude 138° 50' 00" E
3	South-easterly along the geodesic to the point of latitude 15° 59' 00" S, longitude 139° 14' 00" E
4	South-easterly along the geodesic to the point of latitude 16° 13' 18" S, longitude 139° 54' 00" E
5	South along the meridian of longitude 139° 54' 00" E to its intersection by the parallel of latitude 16° 20' 00" S
6	West along that parallel to its intersection by the limit of the State waters of Queensland
7	Generally north-westerly and southerly along that outer limit to its intersection by the parallel of latitude 16° 28' 45" S on, or closest to, the meridian of longitude 139° 11' 30" E
8	North-westerly along the geodesic to the point of latitude 16° 08' 00" S, longitude 138° 30' 06" E
9	North along the meridian of longitude 138° 30' 06" E to the point of commencement

---



### 7.5 Zone 3 (nogocspt03) of marine park—Special Purpose Zone (Trawl) (VI)

Zone 3 (nogocspt03) of the marine park consists of an area bounded by the line commencing at the point described in item 1 of the following table and running progressively as described in the table.

Zone 3 (nogocspt03) of marine park—Special Purpose Zone (Trawl) (VI)	
Item	Description
1	The point of latitude 15° 00' 00" S, longitude 140° 05' 00" E
2	East along the parallel of latitude 15° 00' 00" S to its intersection by the meridian of longitude 140° 45' 24" E
3	South along that meridian to its intersection by the parallel of latitude 16° 24' 00" S
4	West along that parallel to its intersection by the meridian of longitude 140° 36' 00" E
5	South along that meridian to its intersection by the parallel of latitude 16° 42' 00" S
6	West along that parallel to its intersection by the outer limit of the State waters of Queensland
7	Generally Northerly along that outer limit to its intersection by the parallel of latitude 16° 33' 00" E
8	East along that parallel to its intersection by the meridian of longitude 140° 05' 00" E
9	North along that meridian to the point of commencement

## PART 8 — WEST CAPE YORK MARINE PARK

### 8.1 Area of marine park

The West Cape York Marine Park consists of an area in the Gulf of Carpentaria bounded by the line commencing at the intersection described in item 1 of the following table and running progressively as described in the table.

Area of marine park	
Item	Description
1	The intersection of the Fisheries Jurisdiction Line by the meridian of longitude 141° 20' 00" E
2	South along that meridian to its intersection by the parallel of latitude 10° 48' 00" S
3	East along that parallel to its intersection by the outer limit of the State waters of Queensland
4	Generally southerly along that outer limit to its intersection by the parallel of latitude 11° 42' 00" S
5	West along that parallel to its intersection by the meridian of longitude 141° 06' 00" E

Area of marine park	
Item	Description
6	North along that meridian to its intersection by the parallel of latitude 10° 59' 00" S
7	West along that parallel to its intersection by the Fisheries Jurisdiction Line
8	North-easterly along that line to the point of commencement

**Note:** AGD66 applies to the coordinate described in item 1 of this table.

## 8.2 Zones for marine park

(1) The West Cape York Marine Park is divided into the following zones:

- (a) the National Park Zones (II) described in Sections 8.3 and 8.6 of this Part;
- (b) the Habitat Protection Zone (IV) described in Section 8.4 of this Part;
- (c) the Special Purpose Zone (VI) described in Section 8.5 of this Part.

### 8.3 Zone 1 (nowcynpz01) of marine park—National Park Zone (II)

Zone 1 (nowcynpz01) of the marine park consists of an area bounded by the line commencing at the intersection described in item 1 of the following table and running progressively as described in the table.

Zone 1 (nowcynpz01) of marine park—National Park Zone (II)	
Item	Description
1	The intersection of the Fisheries Jurisdiction Line by the meridian of longitude 141° 20' 00" E
2	South along that meridian to its intersection by the parallel of latitude 10° 40' 00" S
3	West along that parallel to its intersection by the Fisheries Jurisdiction Line
4	Generally north-easterly along that line to the point of commencement

**Note:** AGD66 applies to the coordinate described in item 1 table.

### 8.4 Zone 2 (nowcyhpsz02) of marine park—Habitat Protection Zone (IV)

Zone 2 (nowcyhpsz02) of the marine park consists of an area bounded by the line commencing at the point described in item 1 of the following table and running progressively as described in the table.

Zone 2 (nowcyhpsz02) of marine park—Habitat Protection Zone (IV)	
Item	Description
1	The point of latitude 10° 40' 00" S, longitude 141° 20' 00" E
2	South along the meridian of longitude 141° 20' 00" E to its intersection by the parallel of latitude 10° 48' 00" S
3	East along that parallel to its intersection by the meridian of longitude 141° 42' 00" E
4	South along that meridian to its intersection by the parallel of latitude 11° 42' 00" S

---

**Zone 2 (nowcyhpnz02) of marine park—Habitat Protection Zone (IV)**

---

Item	Description
5	West along that parallel to its intersection by the meridian of longitude 141° 06' 00" E
6	North along that meridian to its intersection by the parallel of latitude 10° 59' 00" S
7	West along that parallel to its intersection by the Fisheries Jurisdiction Line
8	Generally north-easterly along that line to its intersection by the parallel of latitude 10° 40' 00" S
9	East along that parallel to the point of commencement

---

**Note:** AGD66 applies to the longitude described in item 1 and the longitude in line 2 of this table

**8.5 Zone 3 (nowcyspnz03) of marine park—Special Purpose Zone (VI)**

Zone 3 (nowcyspnz03) of the marine park consists of an area bounded by the line commencing at the point described in item 1 of the following table and running progressively as described in the table.

---

**Zone 3 (nowcyspnz03) of marine park—Special Purpose Zone (VI)**

---

Item	Description
1	The point of latitude 11° 04' 00" S, longitude 141° 42' 00" E
2	East along the parallel of latitude 11° 04' 00" S to its intersection by the outer limit of the State waters of Queensland
3	Generally southerly along that outer limit to its intersection by the parallel of latitude 11° 42' 00" S
4	West along that parallel to its intersection by the meridian of longitude 141° 42' 00" E
5	North along that meridian to the point of commencement

---

**8.6 Zone 4 (nowcynpnz04) of marine park—National Park Zone (II)**

Zone 4 (nowcynpnz04) of the marine park consists of an area bounded by the line commencing at the intersection described in item 1 of the following table and running progressively as described in the table.

---

**Zone 4 (nowcynpnz04) of marine park—National Park Zone (II)**

---

Item	Description
1	The point of latitude 10° 48' 00" S, longitude 141° 42' 00" E
2	East along the parallel of latitude 10° 48' 00" S to its intersection by the outer limit of the State waters of Queensland
3	Generally southerly along that outer limit to its intersection by the parallel of latitude 11° 04' 00" S

---

---

**Zone 4 (nowcynpz04) of marine park—National Park Zone (II)**

---

<b>Item</b>	<b>Description</b>
-------------	--------------------

---

4	West along that parallel to its intersection by the meridian of 141° 42' 00" E
---	--

---

5	North along that meridian to the point of commencement
---	--

---

## SCHEDULE 5 SUPPORTING INFORMATION

---

ANZECC (Australian and New Zealand Environment and Conservation Council) (1998) *Guidelines for establishing the National Representative System of Marine Protected Areas*, ANZECC Task Force on Marine Protected Areas, Canberra.

ANZECC (Australian and New Zealand Environment and Conservation Council) (1999) *Strategic plan of action for the National Representative System of Marine Protected Areas*: a guide for action for Australian governments, ANZECC Task Force on Marine Protected Areas, Canberra.

Beeton RJS, Buxton CD, Cochrane P, Dittmann S, Pepperell JG (2015) *Commonwealth marine reserves review: report of the expert scientific panel*. Department of the Environment, Canberra.

Buxton CD, Cochrane P (2015) *Commonwealth marine reserves review: report of the bioregional advisory panel*. Department of the Environment, Canberra. 341 pp.

Commonwealth of Australia (1976) *Historic Shipwrecks Act 1976*.

Commonwealth of Australia (1999) *Environment Protection and Biodiversity Conservation Act 1999*, Environment Australia, Canberra.

Commonwealth of Australia (2000) *Environment Protection and Biodiversity Conservation Regulations 2000*, Environment Australia, Canberra.

Commonwealth of Australia (2006) *A guide to the Integrated Marine and Coastal Regionalisation of Australia* Version 4.0, Department of the Environment and Heritage, Canberra.

Commonwealth of Australia (2006) *Threat abatement plan to reduce the impacts of tramp ants on biodiversity in Australia and its territories*. Department of the Environment, Water, Heritage and the Arts, Canberra.

Commonwealth of Australia (2008) *North marine bioregional plan: bioregional profile*. Department of Sustainability, Environment, Water, Population and Communities, Canberra.

Commonwealth of Australia (2009) *Threat abatement plan for the impacts of marine debris on vertebrate marine life*. Department of the Environment, Water, Heritage and the Arts, Canberra.

Commonwealth of Australia (2012) *Marine bioregional plan for the North Marine Region*. Department of Sustainability, Environment, Water, Population and Communities, Canberra.

Day J, Dudley N, Hockings M, Holmes G, Laffoley D, Stolton S, Wells S (2012) *Guidelines for applying the IUCN protected area management categories to marine protected areas*. International Union for the Conservation of Nature, Gland, Switzerland. 36pp

Jackson WJ, Argent RM, Bax NJ, Clark GF, Coleman S, Cresswell ID, Emmerson KM, Evans K, Hibberd MF, Johnston EL, Keywood MD, Klekociuk A, Mackay R, Metcalfe D, Murphy H, Rankin A, Smith DC & Wienecke B (2017), *Australia state of the environment 2016*: overview. Independent report to the Australian Government Minister for the Environment and Energy, Australian Government Department of the Environment and Energy, Canberra.

## MAP DATA SOURCES

Aeronautical Information Services – Airforce (2016): Danger and restricted airspace regions over Australia.

Australian Fisheries Management Authority (2014): Commonwealth Fishing Activity (Status Report).

Australian Maritime Safety Authority (2015): Automatic Identification System (Shipping).

Department of the Environment and Energy (2018): Australia's Network of Marine Parks.

Department of the Environment and Energy (2015): Key Ecological Features.

Department of the Environment and Energy (2016): Collaborative Australian Protected Areas Database.

Department of the Environment and Energy (2012): Commonwealth Marine Regions.

Department of the Environment and Energy (2011): Bathomes within Australian waters.

Department of the Environment and Energy (2006): Integrated Marine and Coastal Regionalisation of Australia v.4.0 Provincial Bioregions.

Department of Prime Minister and Cabinet (Environment branch-Indigenous Employment and Recognition Division) (2017): Indigenous Protected Areas – dedicated.

ESRI Australia Pty Ltd (1992): ARCWORLD World Dataset 1:3 million.

Geoscience Australia (2014): Australian Maritime Boundaries (AMB) v3.

Geoscience Australia (2006): GEODATA TOPO 250K.

Geoscience Australia (2006): GEODATA TOPO 2.5 M.

Geoscience Australia (2005): Australian Bathymetry and Topography.

Geoscience Australia (2004): Geomorphic Features of the EEZ.

Geoscience Australia (2004): GEODATA TOPO 100k – Coastline.

National Geospatial – Intelligence Agency (2012): World Port Index.

PBEncom Petroleum Information (2017): GPInfo petroleum exploration database.



