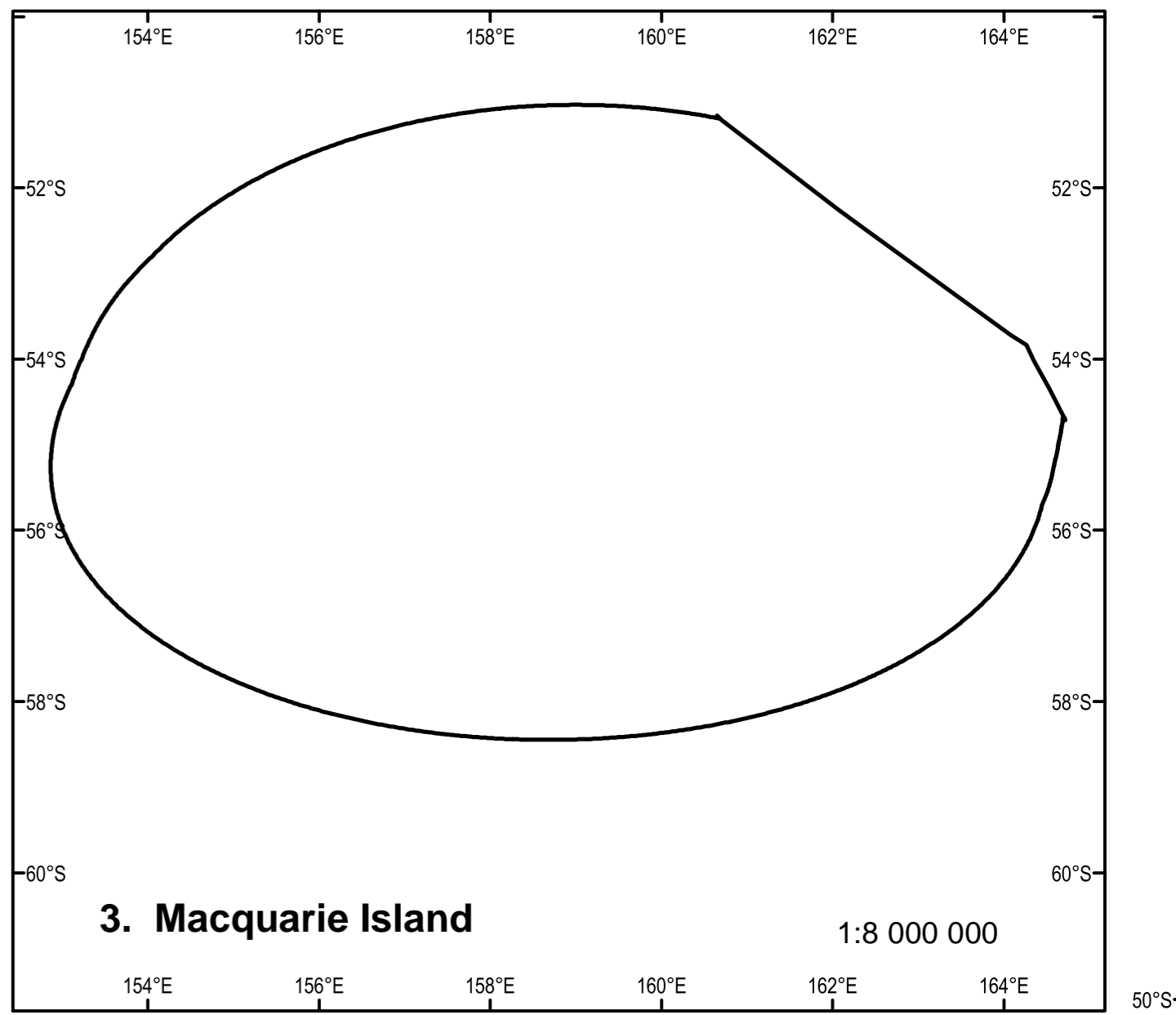
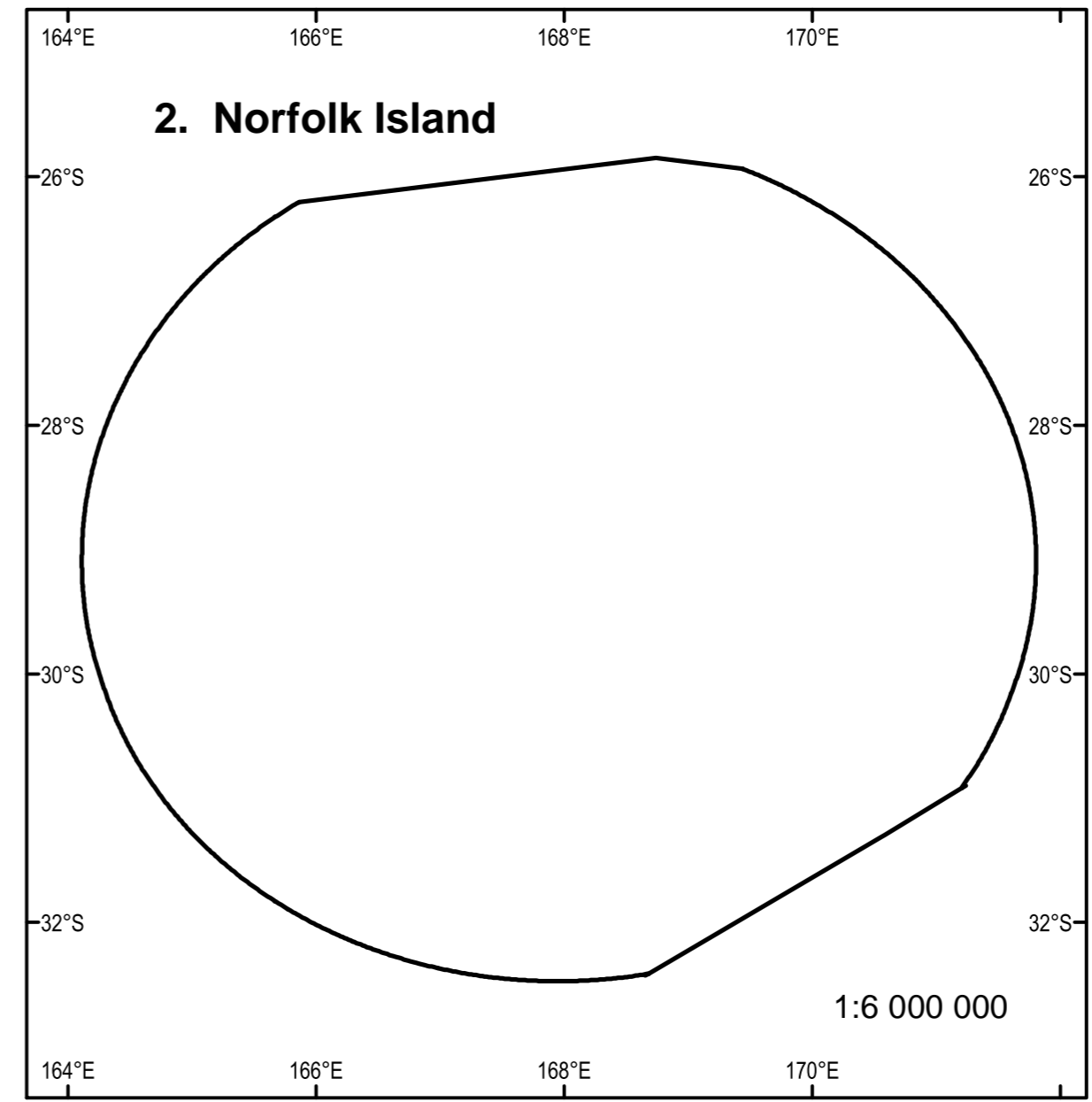
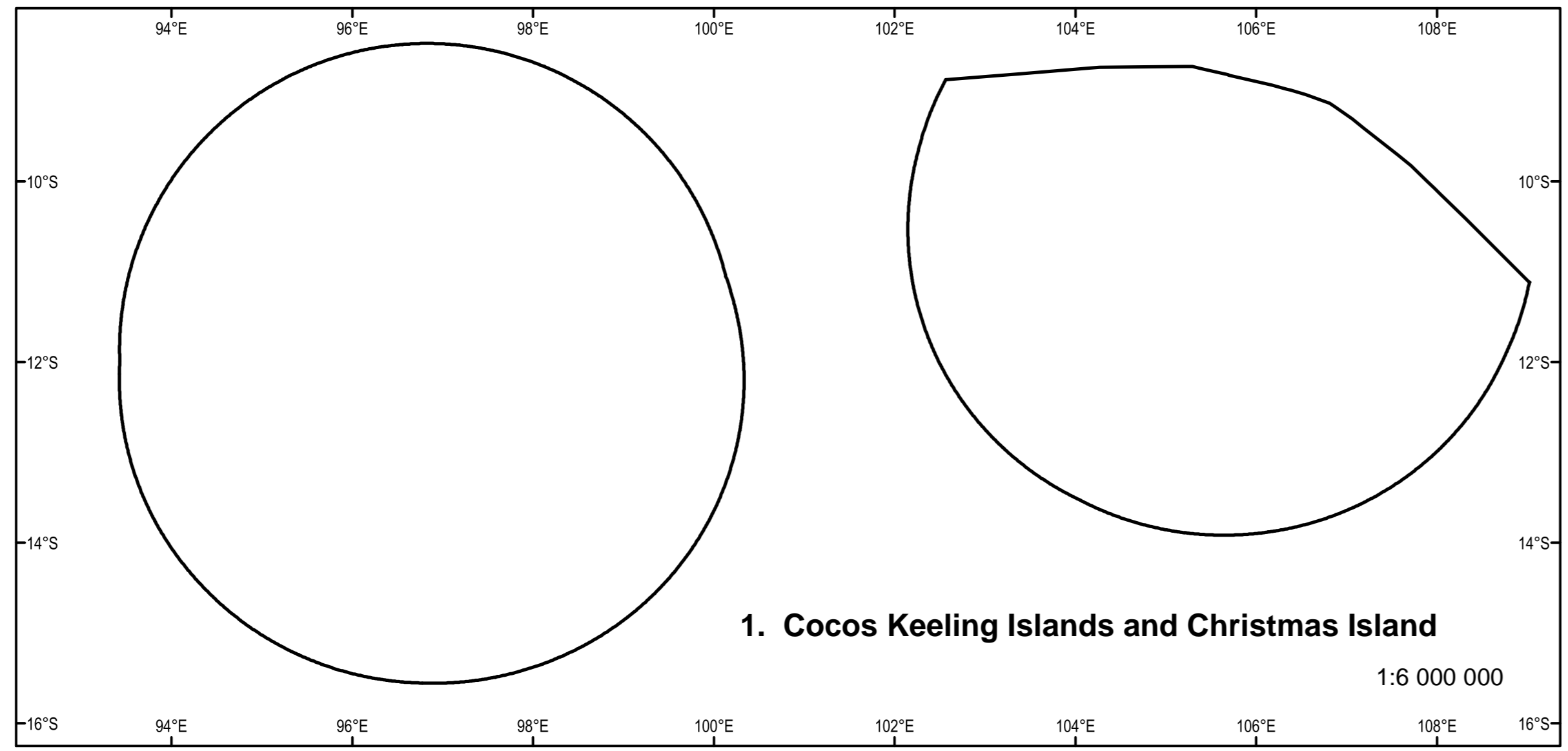
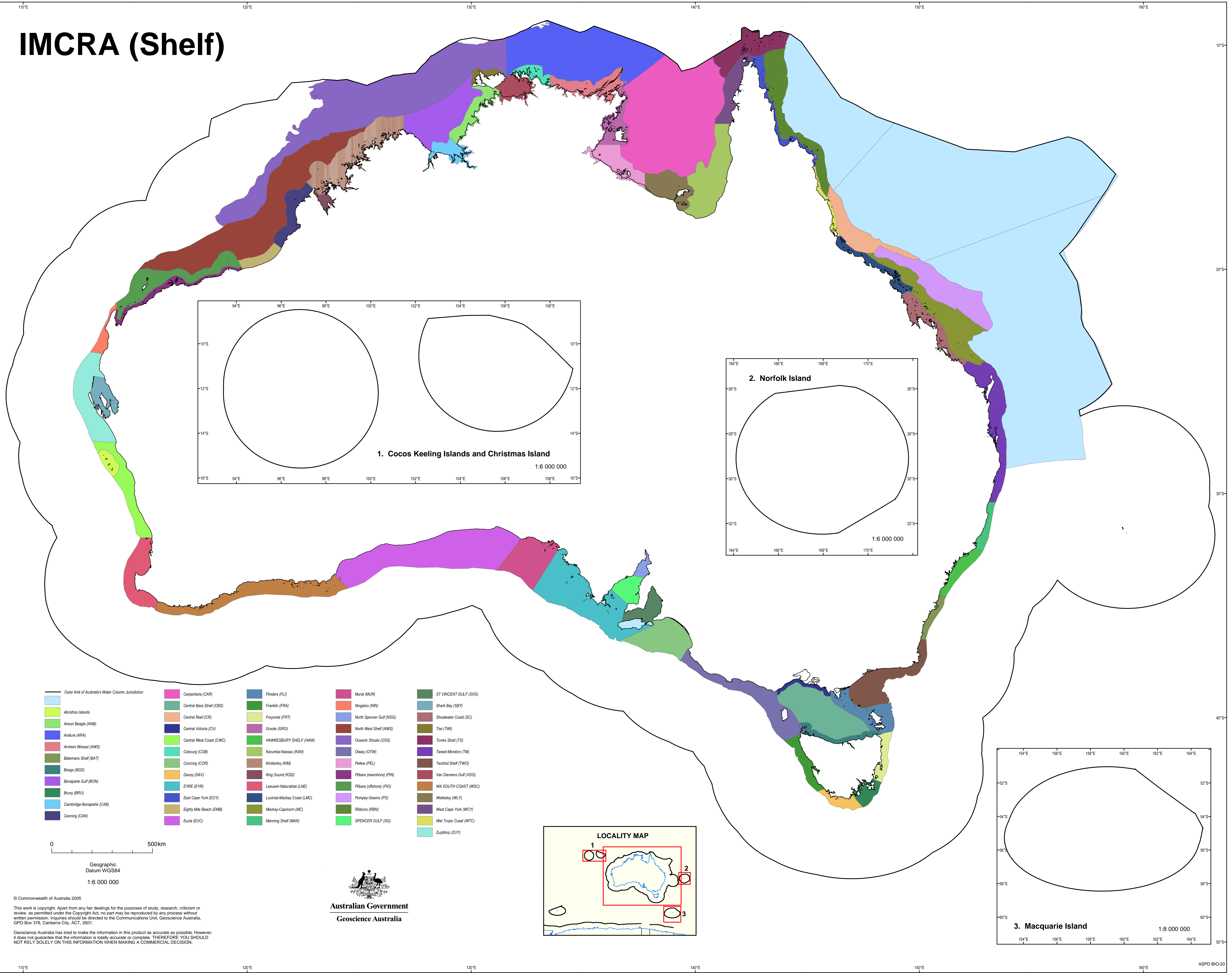
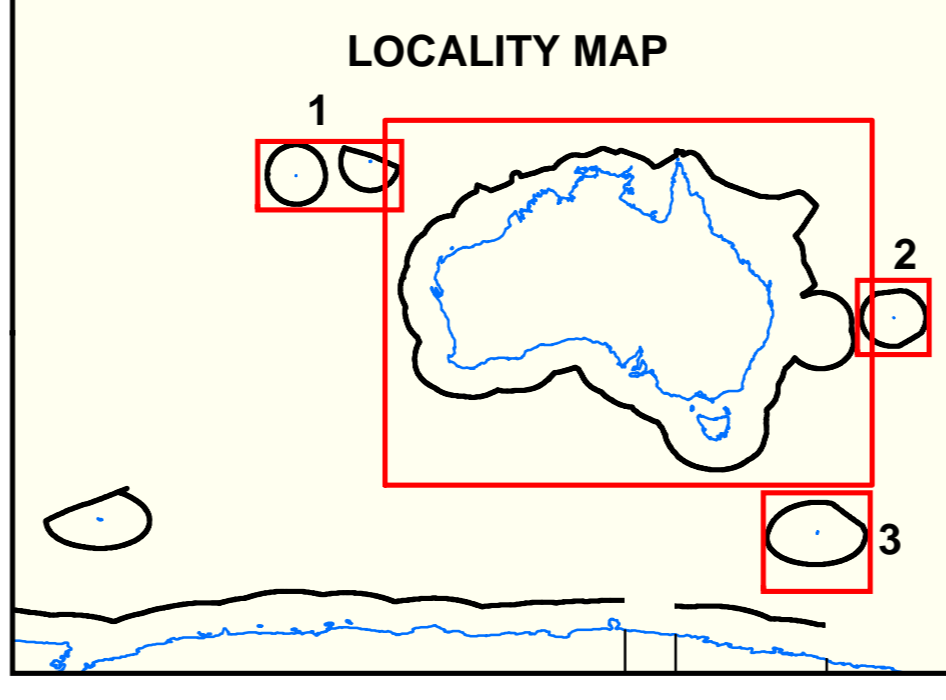


IMCRA (Shelf)



- | | | | | |
|--|-----------------------------|------------------------------|-----------------------------|---------------------------|
| — Outer limit of Australia's Water Column Jurisdiction | ■ Carpenteria (CAR) | ■ Flinders (FLI) | ■ Mural (MUR) | ■ ST VINCENT GULF (SVG) |
| ■ Atollóns Islands | ■ Central Bass Strait (CBS) | ■ Franklin (FRA) | ■ Ningaloo (NIN) | ■ Shark Bay (SBY) |
| ■ Anson Beagle (ANB) | ■ Central Reef (CR) | ■ Freycinet (FRT) | ■ North Spencer Gulf (NSG) | ■ Shoalwater Coast (SC) |
| ■ Aralura (ARA) | ■ Central Victoria (CV) | ■ Groote (GRO) | ■ North West Shelf (NWS) | ■ Tim (TIM) |
| ■ Arnhem Wessel (AWS) | ■ Central West Coast (CWC) | ■ HAWKESBURY SHELF (HAW) | ■ Oceanic Shoals (OSS) | ■ Torres Strait (TS) |
| ■ Battemans Shelf (BAT) | ■ Cobourg (COB) | ■ Karumba-Nassau (KAN) | ■ Otway (OTW) | ■ Tweed-Moreton (TM) |
| ■ Beagle (BGS) | ■ Coorong (COR) | ■ Kimberley (KIM) | ■ Pelly (PEL) | ■ Twofold Shelf (TWC) |
| ■ Bonaparte Gulf (BON) | ■ Davey (DAV) | ■ King Sound (KSD) | ■ Pilbara (nearshore) (PIN) | ■ Van Diemens Gulf (VDG) |
| ■ Bruny (BRU) | ■ EYRE (EYR) | ■ Leeuwin-Naturaliste (LNE) | ■ Pilbara (offshore) (PIO) | ■ WA SOUTH COAST (WSC) |
| ■ Cambridge-Bonaparte (CAB) | ■ East Cape York (ECY) | ■ Lucinda-Mackay Coast (LMC) | ■ Pompey-Swains (PS) | ■ Wellesley (WLY) |
| ■ Canning (CAN) | ■ Eighty Mile Beach (EMB) | ■ Mackay-Capricorn (MC) | ■ Ribbons (RBN) | ■ West Cape York (WCY) |
| | ■ Eucla (EUC) | ■ Manning Shelf (MAN) | ■ SPENCER GULF (SG) | ■ West Tropic Coast (WTC) |
| | | | | ■ Zuytdorp (ZUY) |

0 500km
Geographic Datum WGS84
1:6 000 000



© Commonwealth of Australia 2005
This work is copyright. Apart from any fair dealings for the purposes of study, research, criticism or review, as permitted under the Copyright Act, no part may be reproduced by any process without written permission. Inquiries should be directed to the Communications Unit, Geoscience Australia, GPO Box 378, Canberra City, ACT, 2601.
Geoscience Australia has tried to make the information in this product as accurate as possible. However, it does not guarantee that the information is totally accurate or complete. THEREFORE YOU SHOULD NOT RELY SOLELY ON THIS INFORMATION WHEN MAKING A COMMERCIAL DECISION.