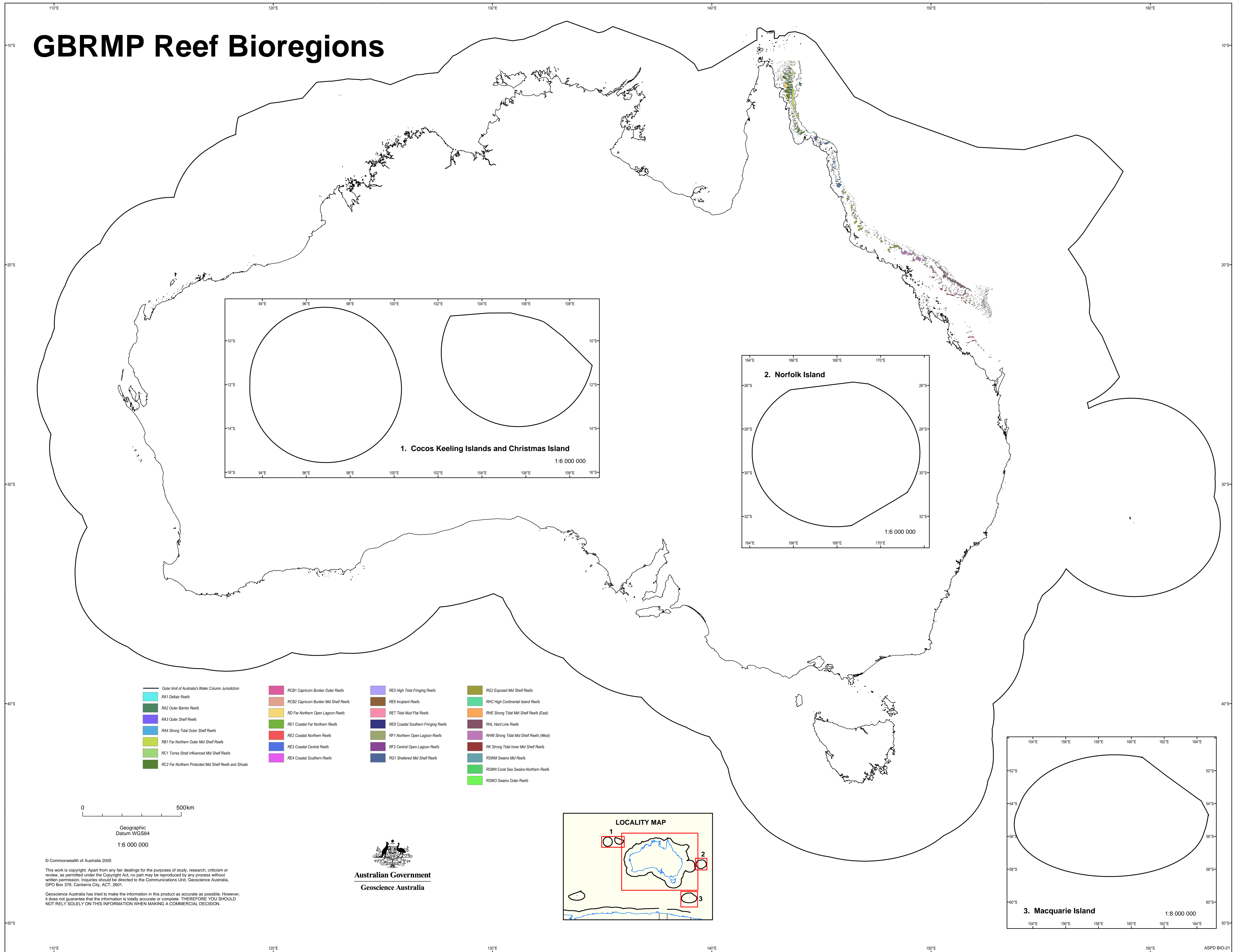


GBRMP Reef Bioregions



- | | | | |
|--|---------------------------------------|-------------------------------------|---|
| — Outer limit of Australia's Water Column Jurisdiction | RCB1 Capricorn Bunker Outer Reefs | RES High Tidal Fringing Reefs | RG2 Exposed Mid Shelf Reefs |
| RA1 Deltic Reefs | RCB2 Capricorn Bunker Mid Shelf Reefs | RE6 Incipient Reefs | RHC High Continental Island Reefs |
| RA2 Outer Barrier Reefs | RD Fair Northern Open Lagoon Reefs | RET Tidal Mud Flat Reefs | RHE Strong Tidal Mid Shelf Reefs (East) |
| RA3 Outer Shelf Reefs | RE1 Coastal Far Northern Reefs | RE8 Coastal Southern Fringing Reefs | RHL Hard Line Reefs |
| RA4 Strong Tidal Outer Shelf Reefs | RE2 Coastal Northern Reefs | RF1 Northern Open Lagoon Reefs | RHW Strong Tidal Mid Shelf Reefs (West) |
| RB1 Far Northern Outer Mid Shelf Reefs | RE3 Coastal Central Reefs | RF2 Central Open Lagoon Reefs | RK Strong Tidal Inner Mid Shelf Reefs |
| RC1 Torres Strait Influenced Mid Shelf Reefs | RE4 Coastal Southern Reefs | RG1 Sheltered Mid Shelf Reefs | RSWM Swains Mid Reefs |
| RC2 Far Northern Protected Mid Shelf Reefs and Shoals | | | RSWN Coral Sea Swains-Northern Reefs |
| | | | RSWO Swains Outer Reefs |

0 500km

Geographic Datum WGS84
1:6 000 000

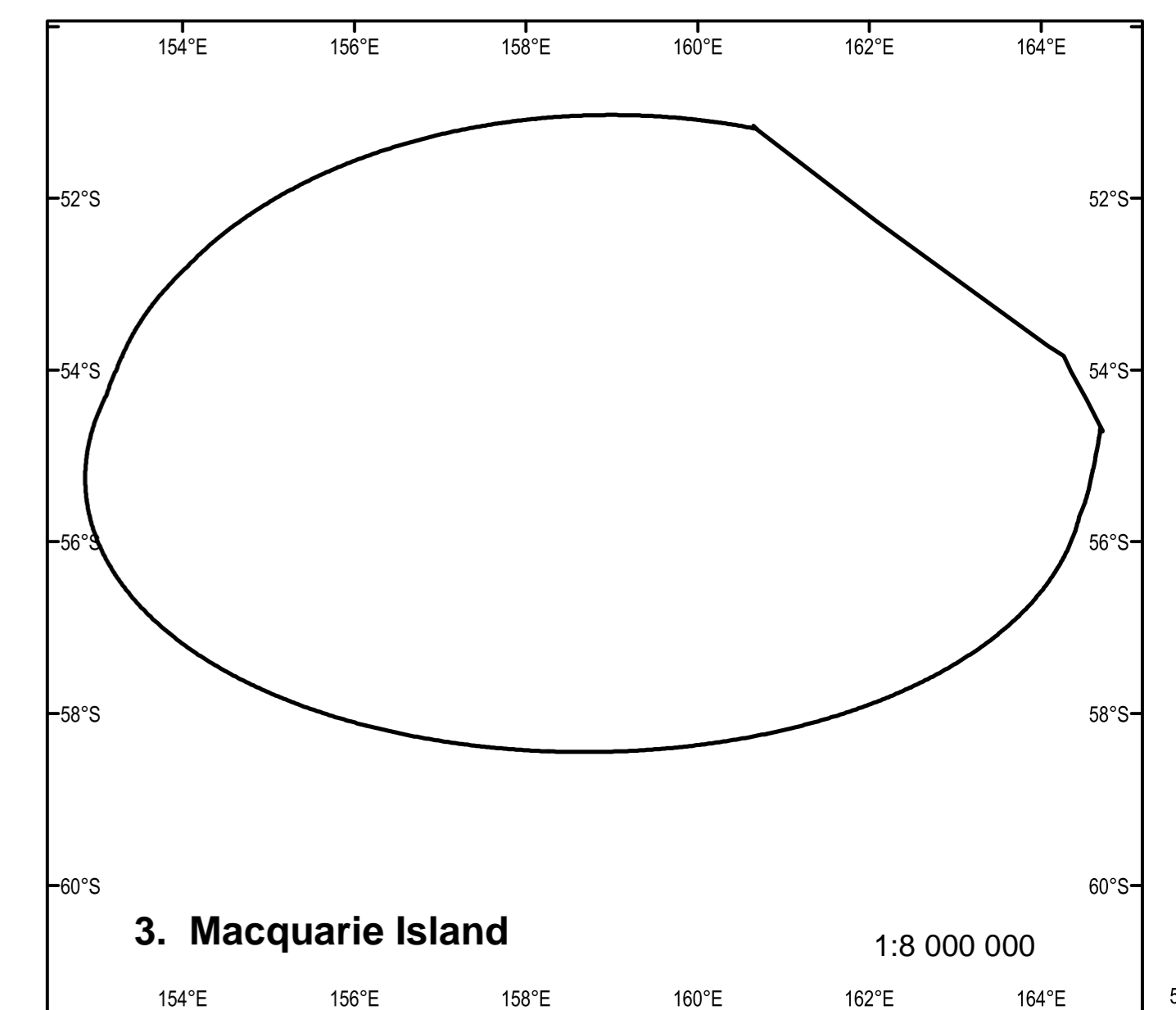
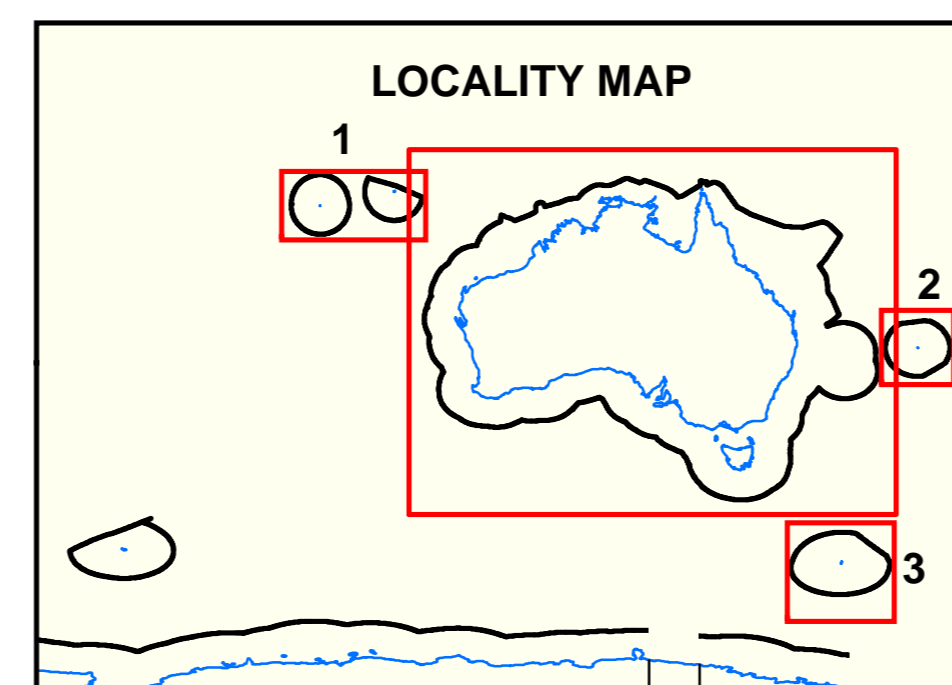
© Commonwealth of Australia 2005

This work is copyright. Apart from any fair dealings for the purposes of study, research, criticism or review, as permitted under the Copyright Act, no part may be reproduced by any process without written permission. Inquiries should be directed to the Communications Unit, Geoscience Australia, GPO Box 378, Canberra City, ACT, 2601.

Geoscience Australia has tried to make the information in this product as accurate as possible. However, it does not guarantee that the information is totally accurate or complete. THEREFORE YOU SHOULD NOT RELY SOLELY ON THIS INFORMATION WHEN MAKING A COMMERCIAL DECISION.



Australian Government
Geoscience Australia



3. Macquarie Island

1:8 000 000