Bathymetry Image

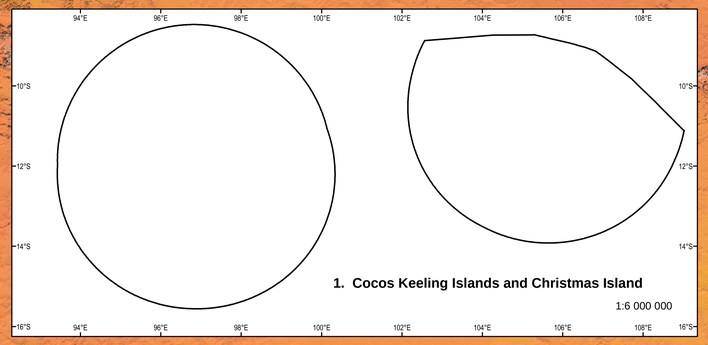

1. Cocos Keeling Islands and Christmas Island

1:6 000 000

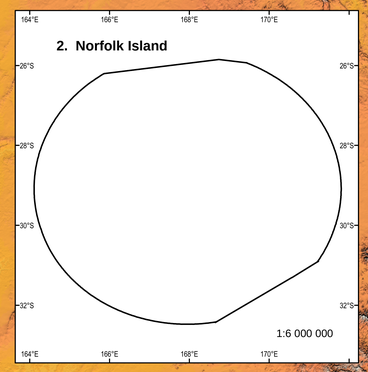

2. Norfolk Island

1:6 000 000

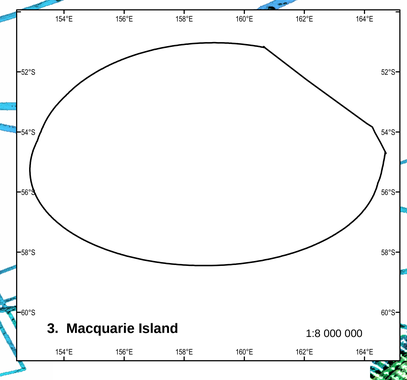

3. Macquarie Island

1:8 000 000

0 500km

Geographic
Datum WGS84

1:6 000 000

© Commonwealth of Australia 2005

This work is copyright. Apart from any fair dealings for the purposes of study, research, criticism or review, as permitted under the Copyright Act, no part may be reproduced by any process without written permission. Inquiries should be directed to the Communications Unit, Geoscience Australia, GPO Box 378, Canberra City, ACT, 2601.

Geoscience Australia has tried to make the information in this product as accurate as possible. However, it does not guarantee that the information is totally accurate or complete. THEREFORE YOU SHOULD NOT RELY SOLELY ON THIS INFORMATION WHEN MAKING A COMMERCIAL DECISION.

Outer limit of Australia's Water Column Jurisdiction

Australian Government
Geoscience Australia

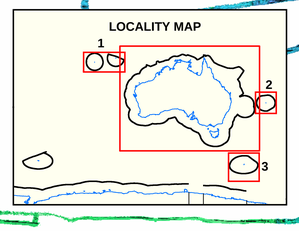

ASPD BIO-8