

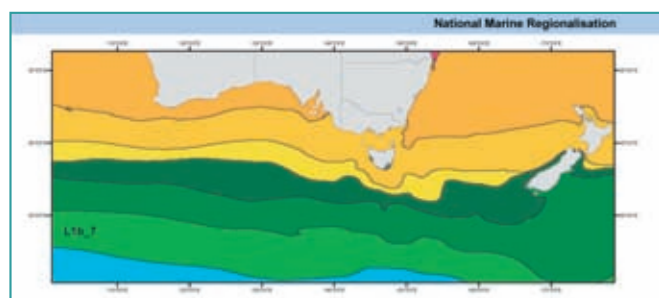
Water Mass 7

Description: Water Mass 7 lies to the south of the sub-Antarctic frontal zone. It is a region of strong energetics, very high nutrients, and low salinity and temperature.

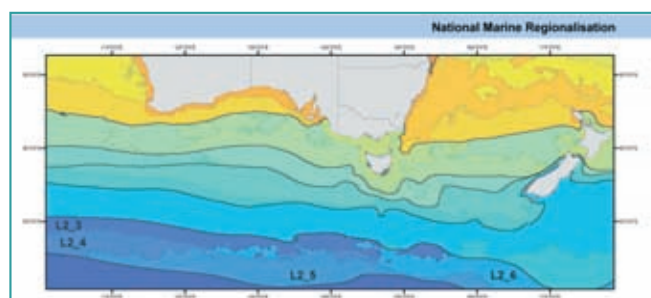


Water Mass 7	Mean	Min	Max	Std. Dev.
Temperature (°C)	3.46	1.72	5.90	0.96
Salinity	33.99	33.80	34.37	0.11
Oxygen (mm/l)	6.97	5.19	7.78	0.54
Nitrate (mg/l)	24.24	15.70	33.00	2.71
Silicate (mg/l)	14.02	0.82	54.29	8.67

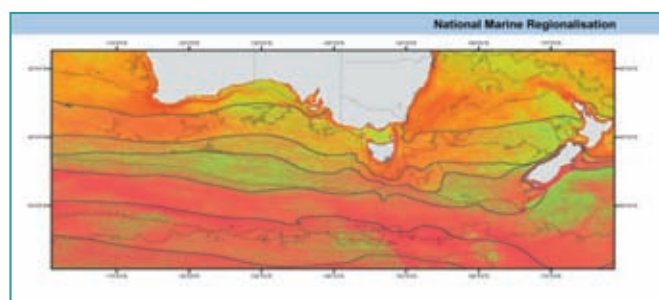
Depth (m):	80	Longitude (°E):	131
Latitude (°S):	-53.7	Volume (km³/106):	0.93



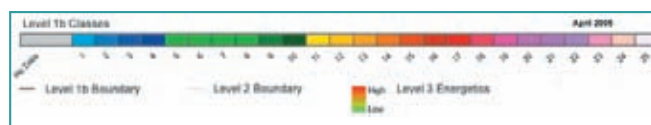
Level 1B



Level 2



Level 3



For further information, please contact:

CSIRO – Marine Research
GPO Box 1538, Hobart TAS 7001, Australia
Tel: +61 3 6232 5222 Fax: +61 3 6232 5000
Web: www.csiro.au



Australian Government
Department of the
Environment and Heritage
Geoscience Australia

